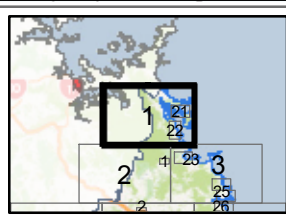
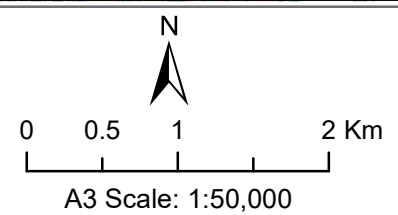
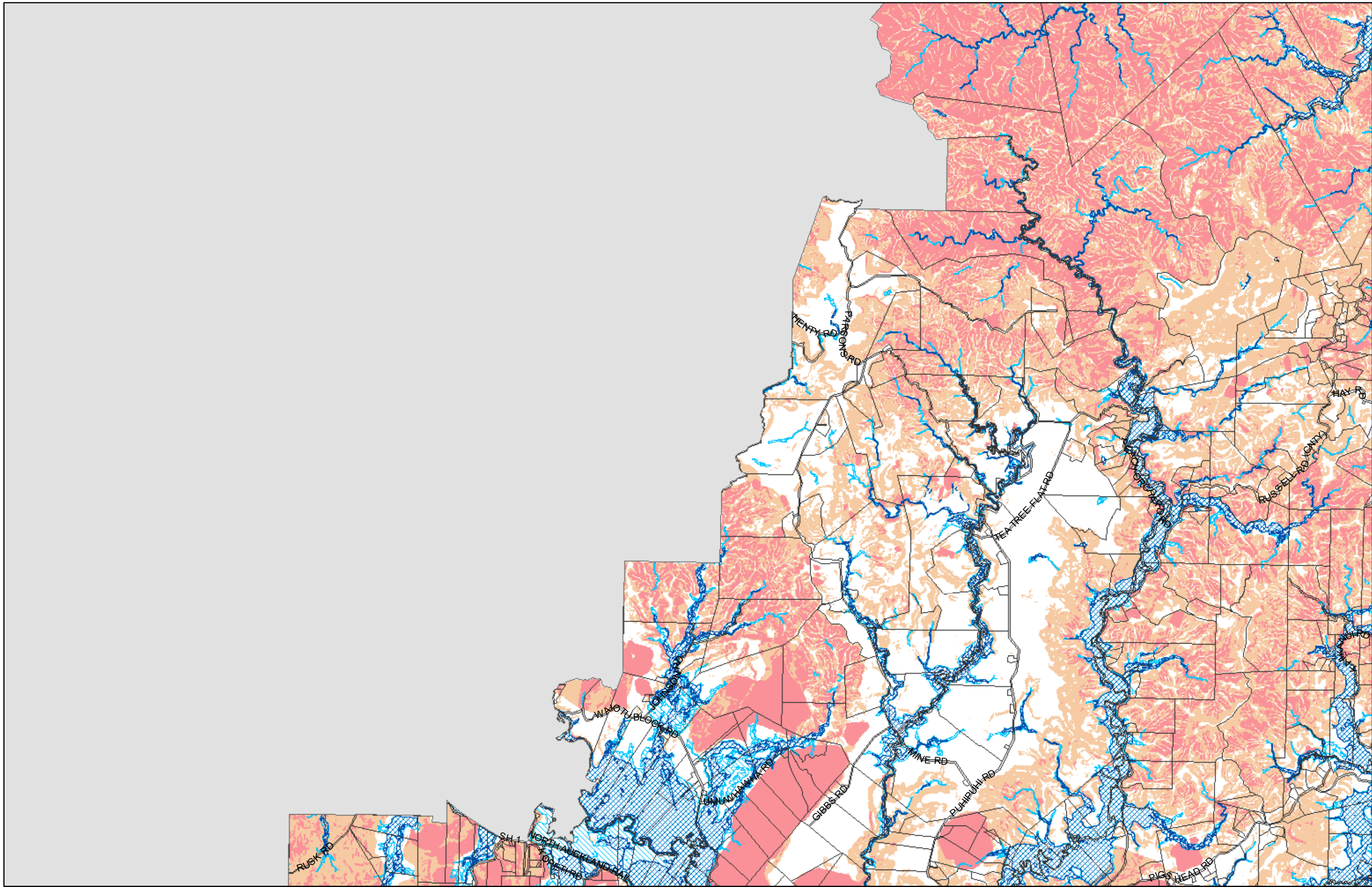


(C) Crown Copyright Reserved.
 Transpower New Zealand makes no representations about the suitability of any information supplied to Whangarei District Council for any purpose. All intellectual property rights in this Database layer and the data in it belong exclusively to Transpower. While all reasonable efforts have been made to ensure that up-to-date information is provided to Whangarei District Council, Transpower New Zealand accepts no responsibility for any errors, omissions or inaccuracies in the information.

WHANGAREI DISTRICT COUNCIL PROPOSED PLANNING MAP
District Wide Matters - Hazard and Risks - Map 1



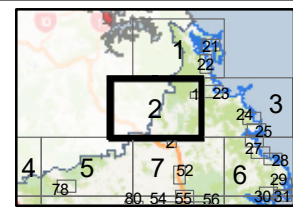
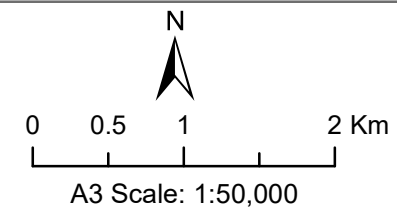


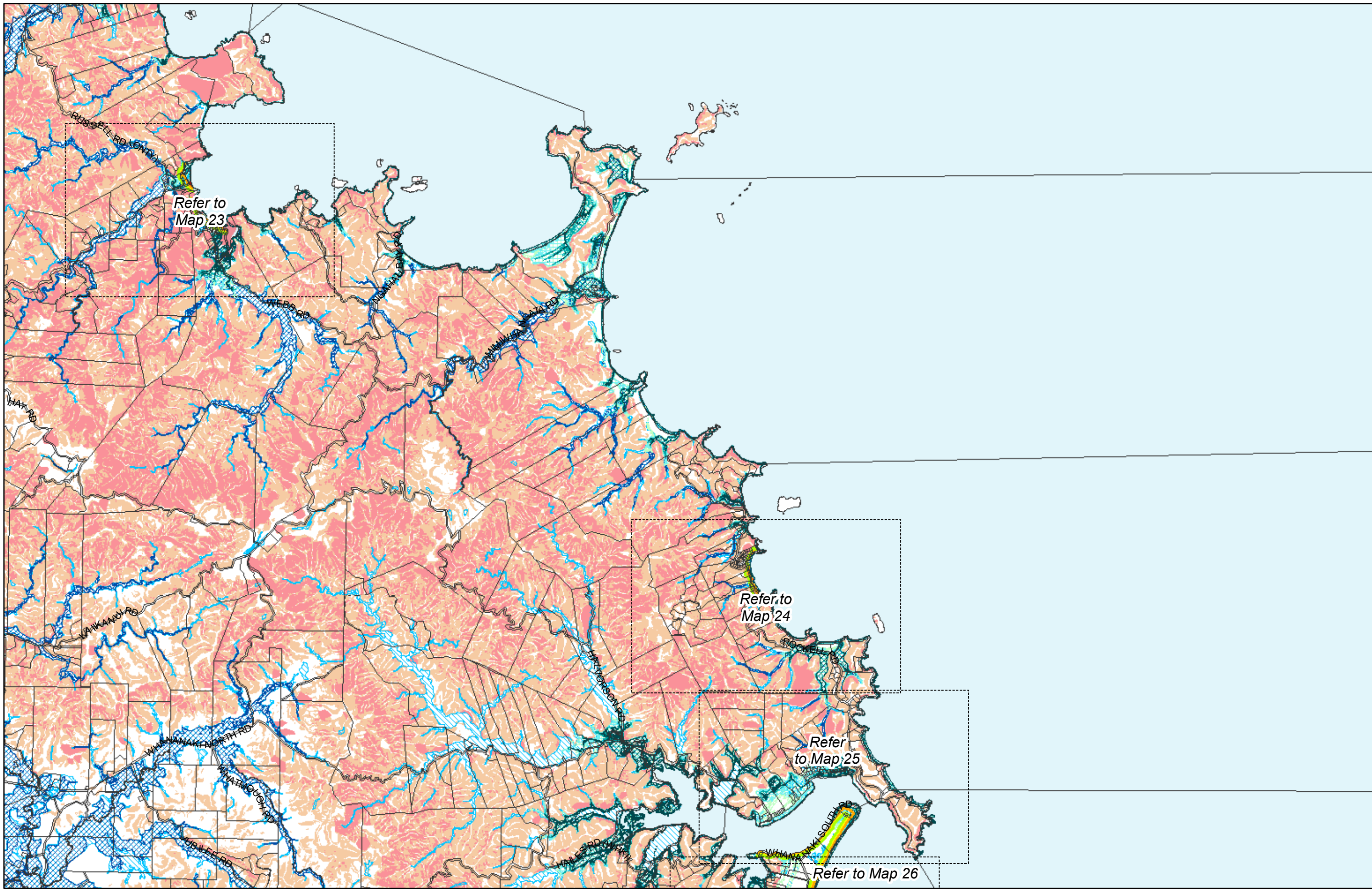
(C) Crown Copyright Reserved.

Transpower New Zealand makes no representations about the suitability of any information supplied to Whangarei District Council for any purpose. All intellectual property rights in this Database layer and the data in it belong exclusively to Transpower. While all reasonable efforts have been made to ensure that up-to-date information is provided to Whangarei District Council, Transpower New Zealand accepts no responsibility for any errors, omissions or inaccuracies in the information.

WHANGAREI DISTRICT COUNCIL PROPOSED PLANNING MAP

District Wide Matters - Hazard and Risks - Map 2



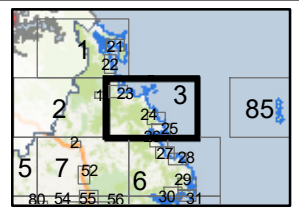
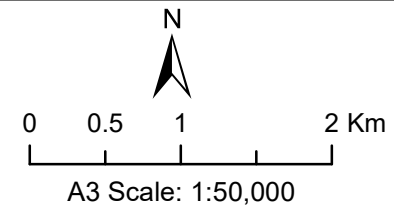


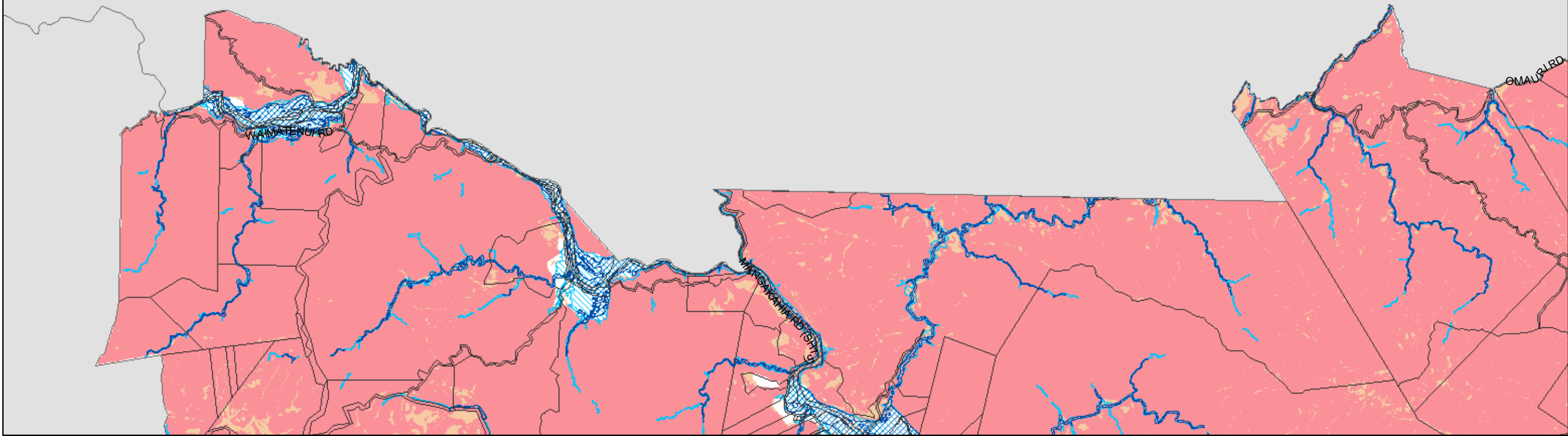
(C) Crown Copyright Reserved.

Transpower New Zealand makes no representations about the suitability of any information supplied to Whangarei District Council for any purpose. All intellectual property rights in this Database layer and the data in it belong exclusively to Transpower. While all reasonable efforts have been made to ensure that up-to-date information is provided to Whangarei District Council, Transpower New Zealand accepts no responsibility for any errors, omissions or inaccuracies in the information.

WHANGAREI DISTRICT COUNCIL PROPOSED PLANNING MAP

District Wide Matters - Hazard and Risks - Map 3



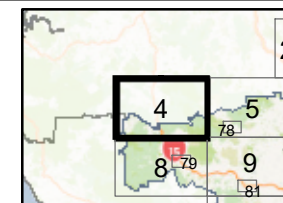
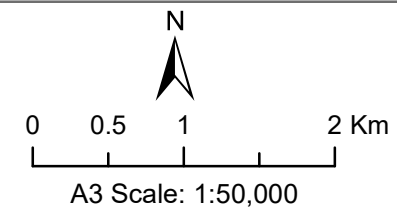


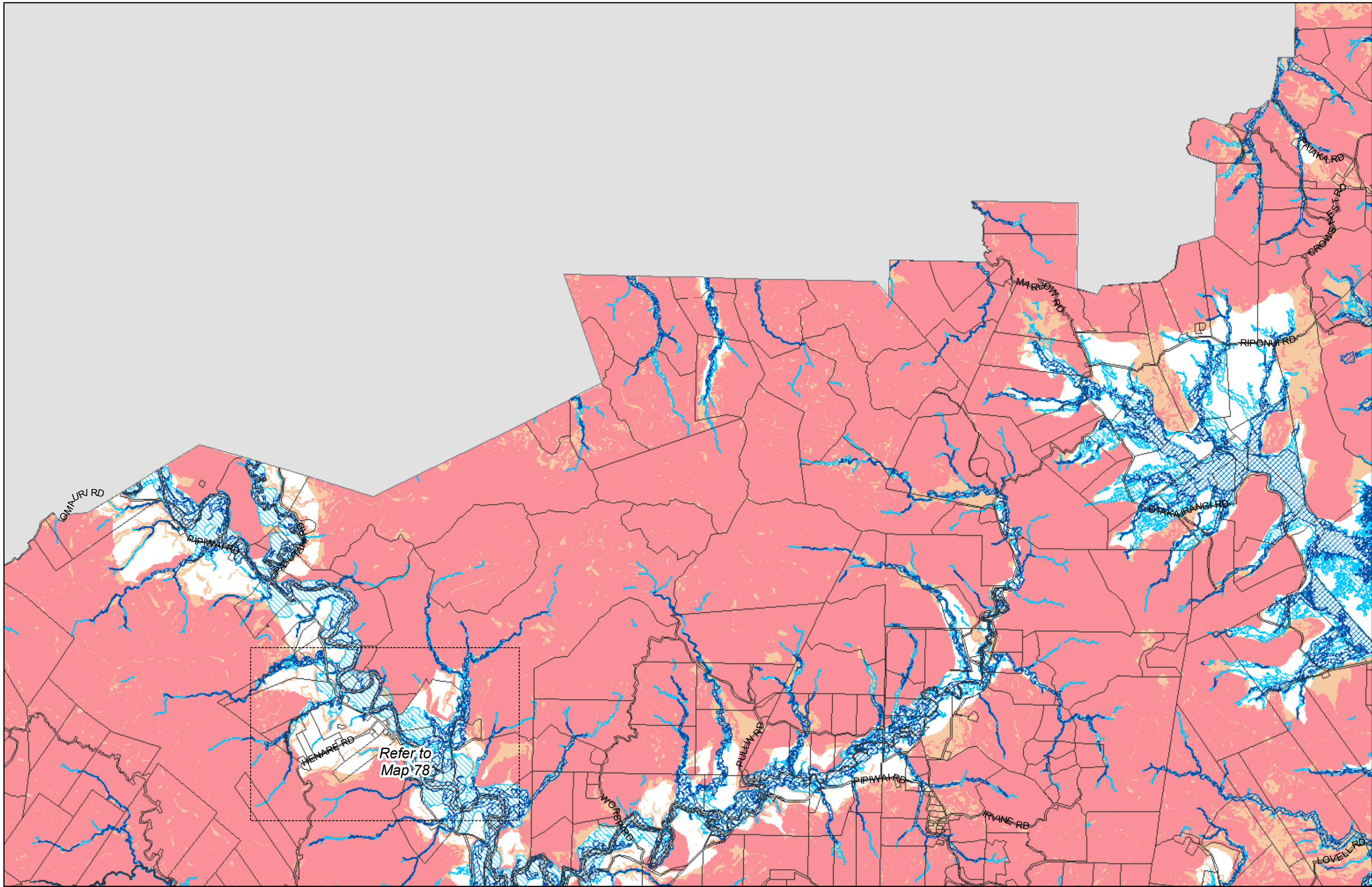
(C) Crown Copyright Reserved.

Transpower New Zealand makes no representations about the suitability of any information supplied to Whangarei District Council for any purpose. All intellectual property rights in this Database layer and the data in it belong exclusively to Transpower. While all reasonable efforts have been made to ensure that up-to-date information is provided to Whangarei District Council, Transpower New Zealand accepts no responsibility for any errors, omissions or inaccuracies in the information.

WHANGAREI DISTRICT COUNCIL PROPOSED PLANNING MAP

District Wide Matters - Hazard and Risks - Map 4



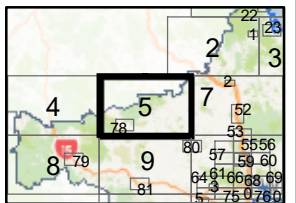
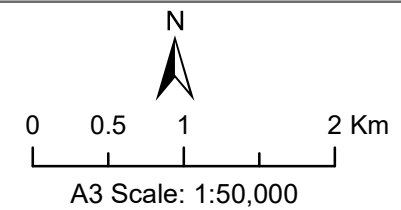


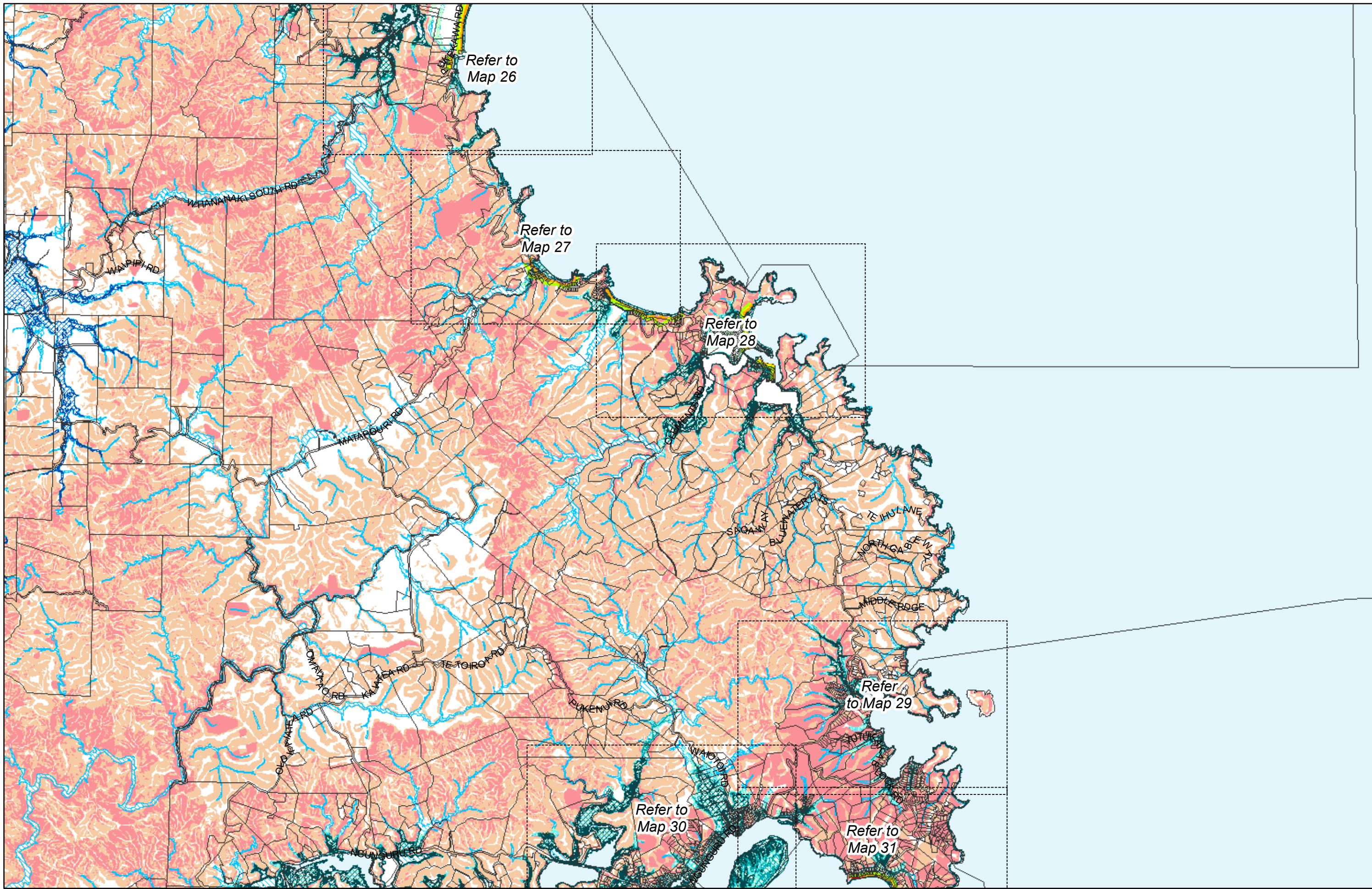
(C) Crown Copyright Reserved.

Transpower New Zealand makes no representations about the suitability of any information supplied to Whangarei District Council for any purpose. All intellectual property rights in this Database layer and the data in it belong exclusively to Transpower. While all reasonable efforts have been made to ensure that up-to-date information is provided to Whangarei District Council, Transpower New Zealand accepts no responsibility for any errors, omissions or inaccuracies in the information.

WHANGAREI DISTRICT COUNCIL PROPOSED PLANNING MAP

District Wide Matters - Hazard and Risks - Map 5



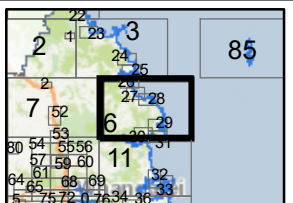
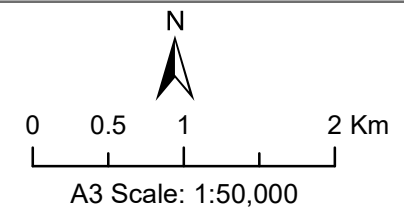


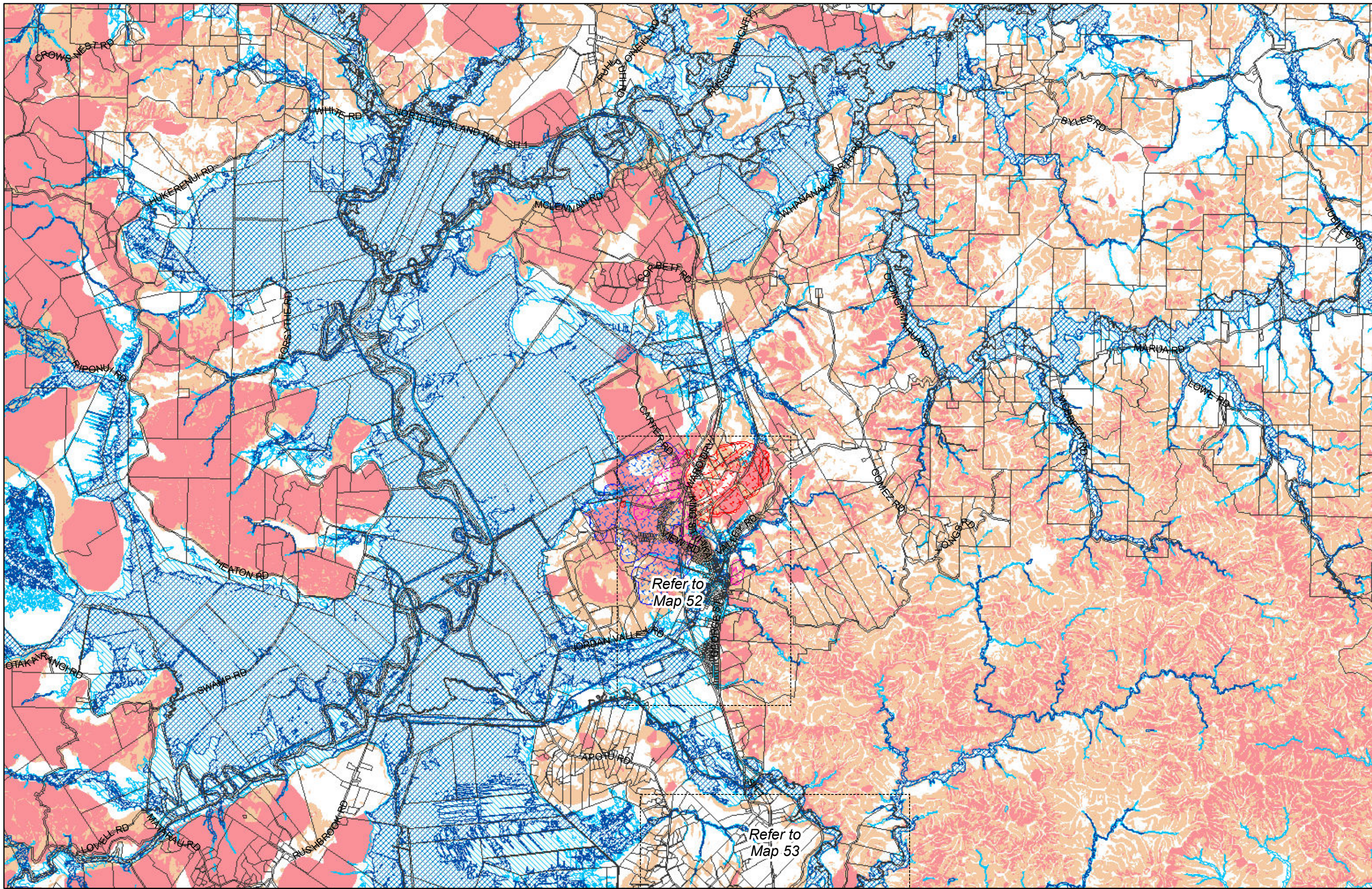
(C) Crown Copyright Reserved.

Transpower New Zealand makes no representations about the suitability of any information supplied to Whangarei District Council for any purpose. All intellectual property rights in this Database layer and the data in it belong exclusively to Transpower. While all reasonable efforts have been made to ensure that up-to-date information is provided to Whangarei District Council, Transpower New Zealand accepts no responsibility for any errors, omissions or inaccuracies in the information.

WHANGAREI DISTRICT COUNCIL PROPOSED PLANNING MAP

District Wide Matters - Hazard and Risks - Map 6





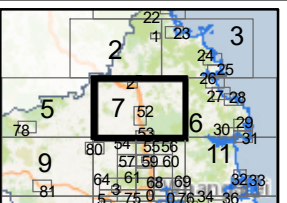
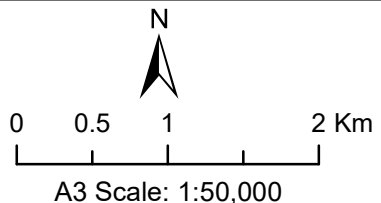
Refer to
Map 52

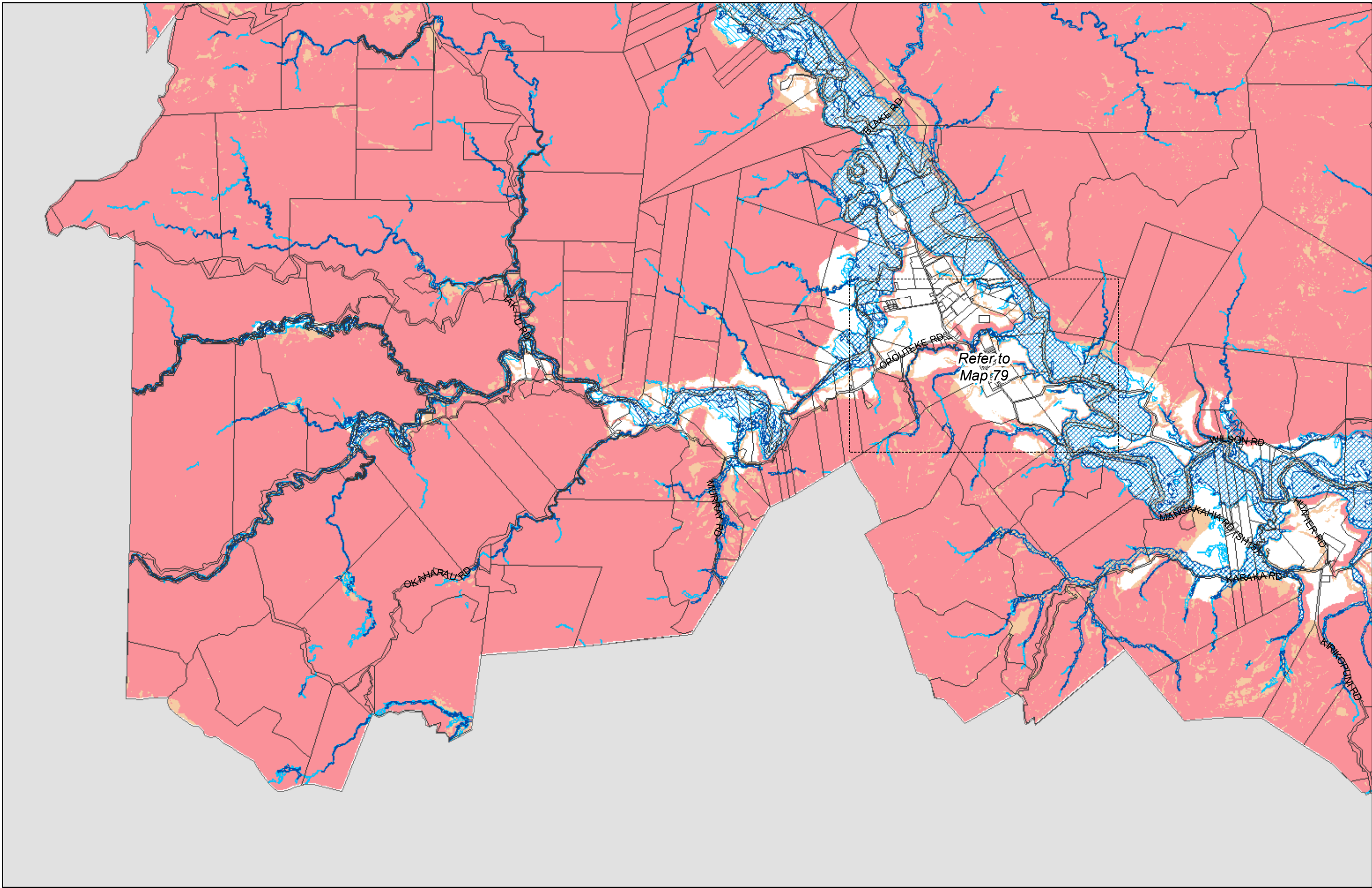
Refer to
Map 53



(C) Crown Copyright Reserved.
 Transpower New Zealand makes no representations about the suitability of any information supplied to Whangarei District Council for any purpose. All intellectual property rights in this Database layer and the data in it belong exclusively to Transpower. While all reasonable efforts have been made to ensure that up-to-date information is provided to Whangarei District Council, Transpower New Zealand accepts no responsibility for any errors, omissions or inaccuracies in the information.

WHANGAREI DISTRICT COUNCIL PROPOSED PLANNING MAP
District Wide Matters - Hazard and Risks - Map 7



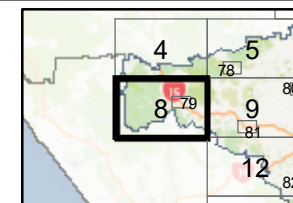
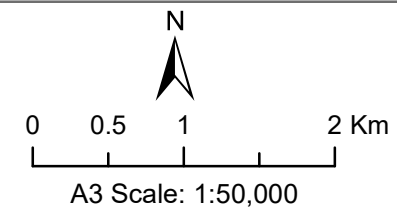


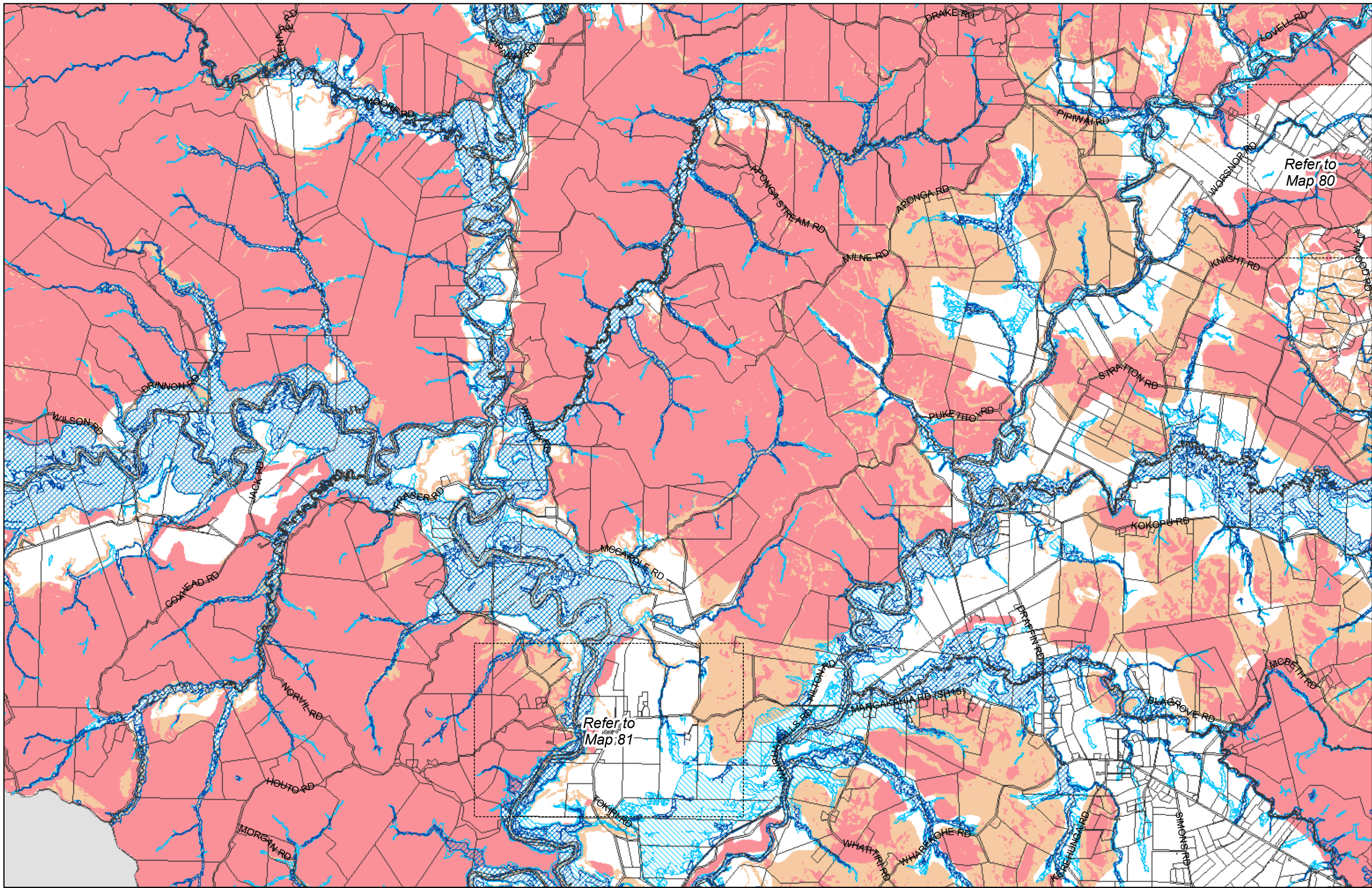
(C) Crown Copyright Reserved.

Transpower New Zealand makes no representations about the suitability of any information supplied to Whangarei District Council for any purpose. All intellectual property rights in this Database layer and the data in it belong exclusively to Transpower. While all reasonable efforts have been made to ensure that up-to-date information is provided to Whangarei District Council, Transpower New Zealand accepts no responsibility for any errors, omissions or inaccuracies in the information.

WHANGAREI DISTRICT COUNCIL PROPOSED PLANNING MAP

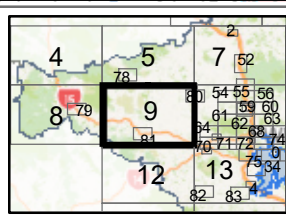
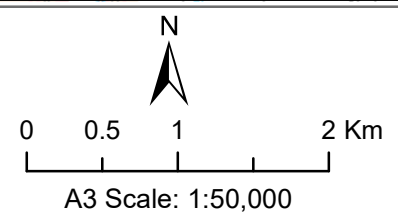
District Wide Matters - Hazard and Risks - Map 8

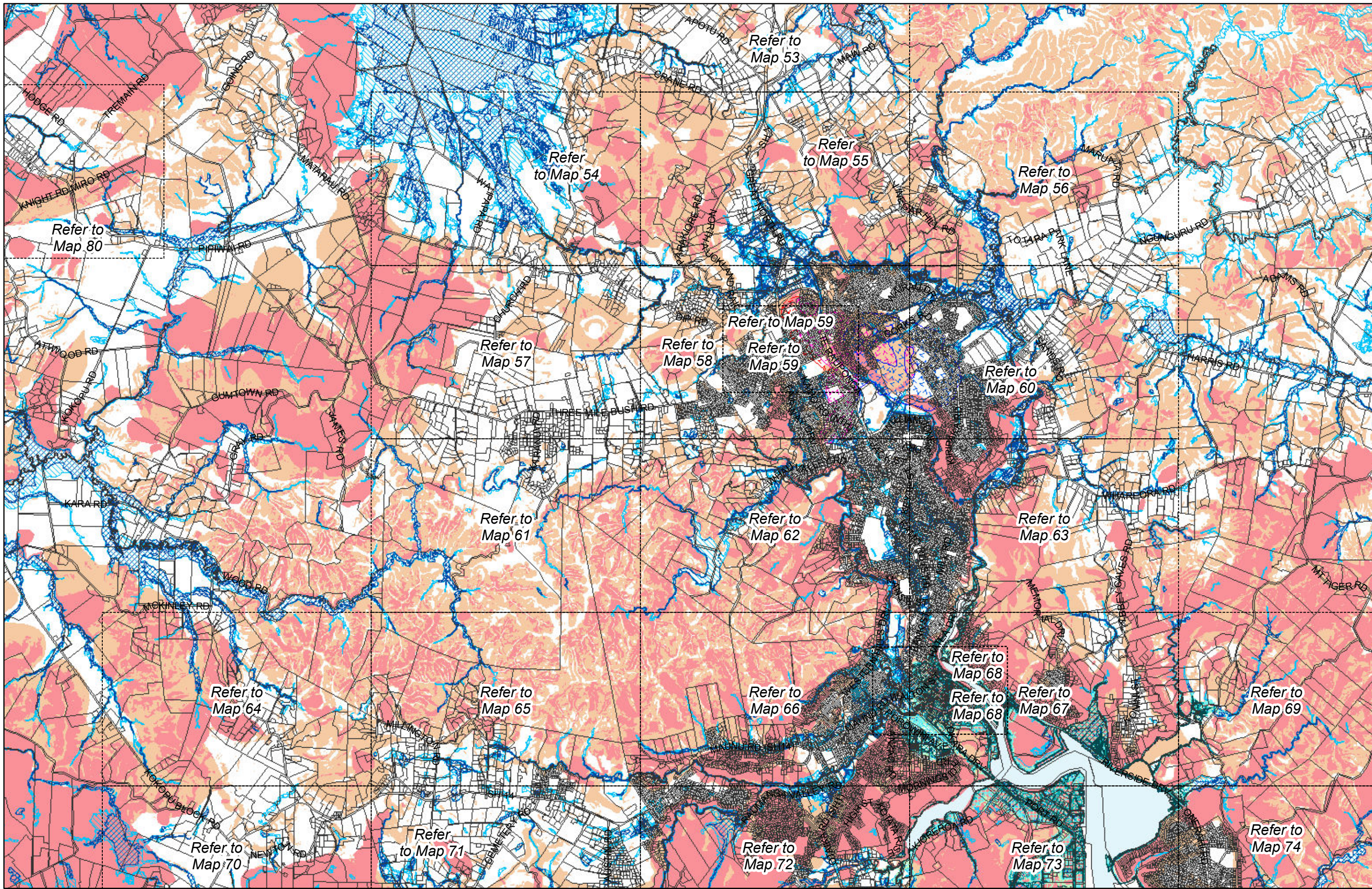




(C) Crown Copyright Reserved.
 Transpower New Zealand makes no representations about the suitability of any information supplied to Whangarei District Council for any purpose. All intellectual property rights in this Database layer and the data in it belong exclusively to Transpower. While all reasonable efforts have been made to ensure that up-to-date information is provided to Whangarei District Council, Transpower New Zealand accepts no responsibility for any errors, omissions or inaccuracies in the information.

WHANGAREI DISTRICT COUNCIL PROPOSED PLANNING MAP
District Wide Matters - Hazard and Risks - Map 9



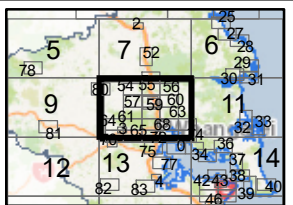
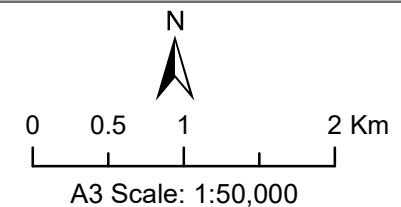


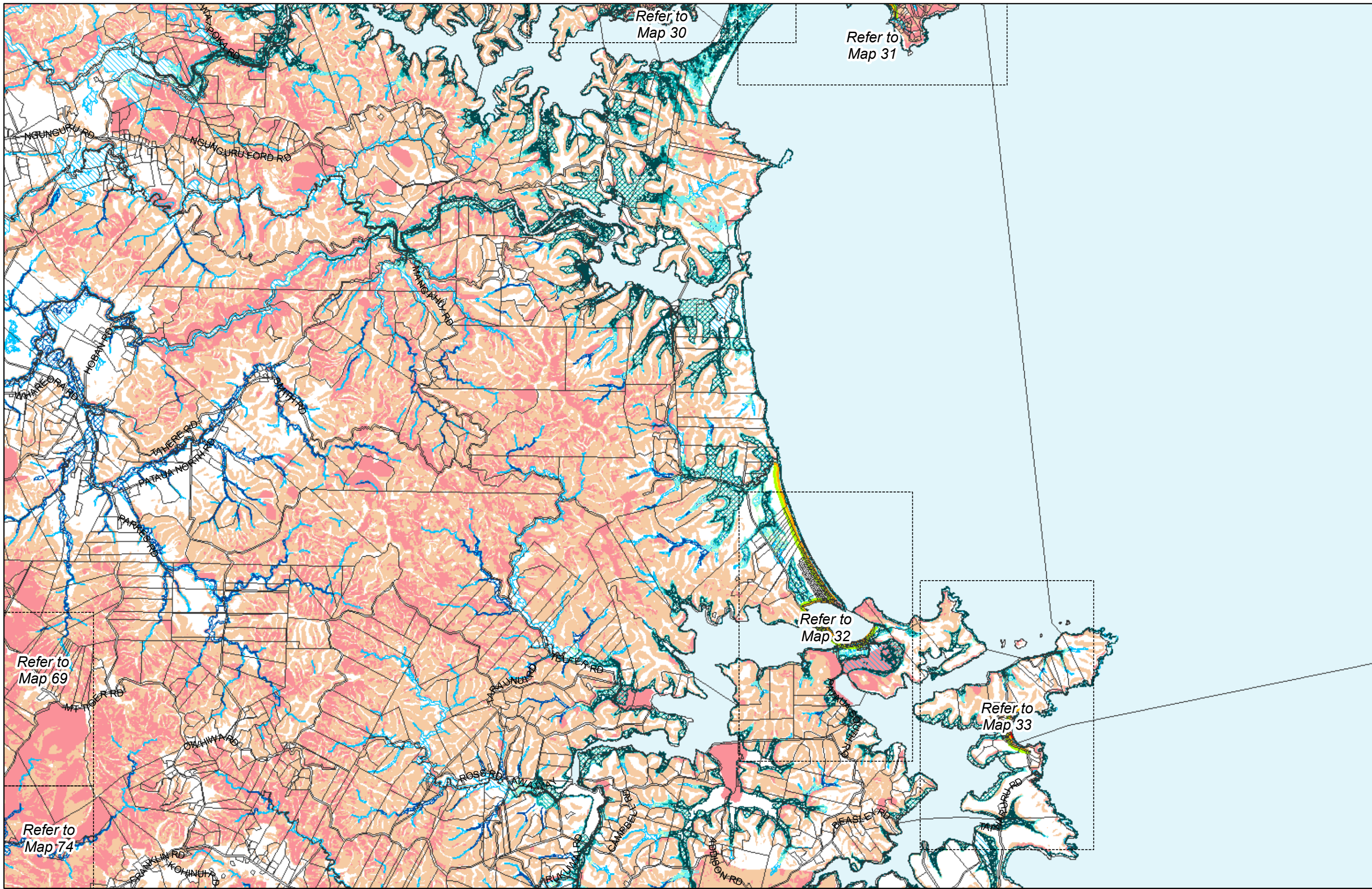
(C) Crown Copyright Reserved.

Transpower New Zealand makes no representations about the suitability of any information supplied to Whangarei District Council for any purpose. All intellectual property rights in this Database layer and the data in it belong exclusively to Transpower. While all reasonable efforts have been made to ensure that up-to-date information is provided to Whangarei District Council, Transpower New Zealand accepts no responsibility for any errors, omissions or inaccuracies in the information.

WHANGAREI DISTRICT COUNCIL PROPOSED PLANNING MAP

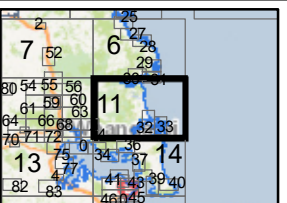
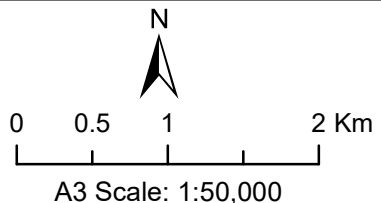
District Wide Matters - Hazard and Risks - Map 10

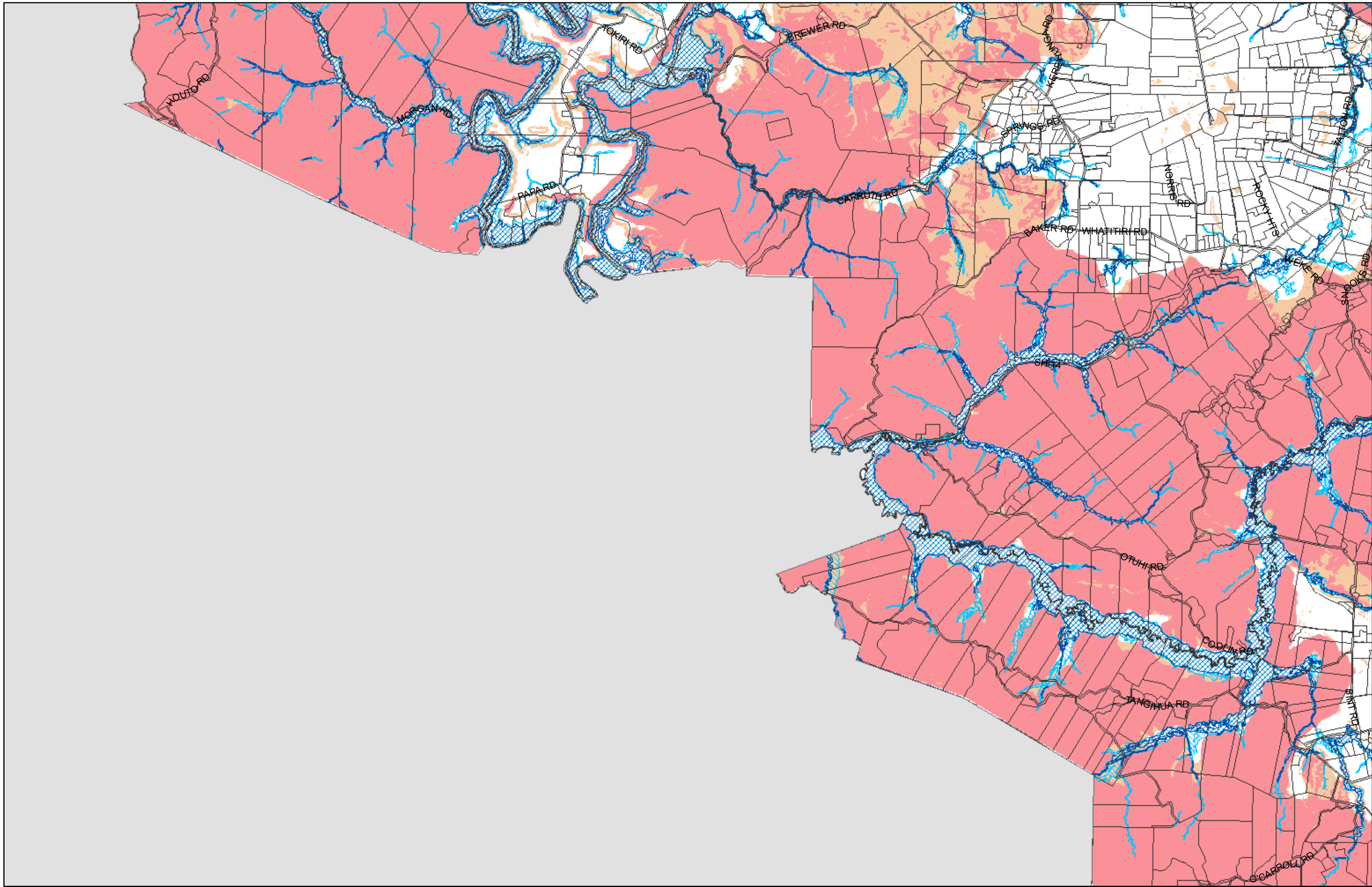




(C) Crown Copyright Reserved.
 Transpower New Zealand makes no representations about the suitability of any information supplied to Whangarei District Council for any purpose. All intellectual property rights in this Database layer and the data in it belong exclusively to Transpower. While all reasonable efforts have been made to ensure that up-to-date information is provided to Whangarei District Council, Transpower New Zealand accepts no responsibility for any errors, omissions or inaccuracies in the information.

WHANGAREI DISTRICT COUNCIL PROPOSED PLANNING MAP
District Wide Matters - Hazard and Risks - Map 11



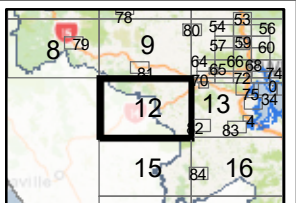
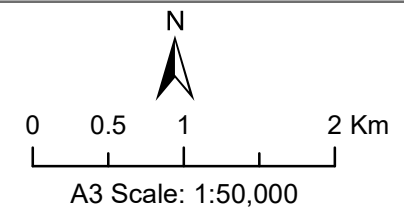


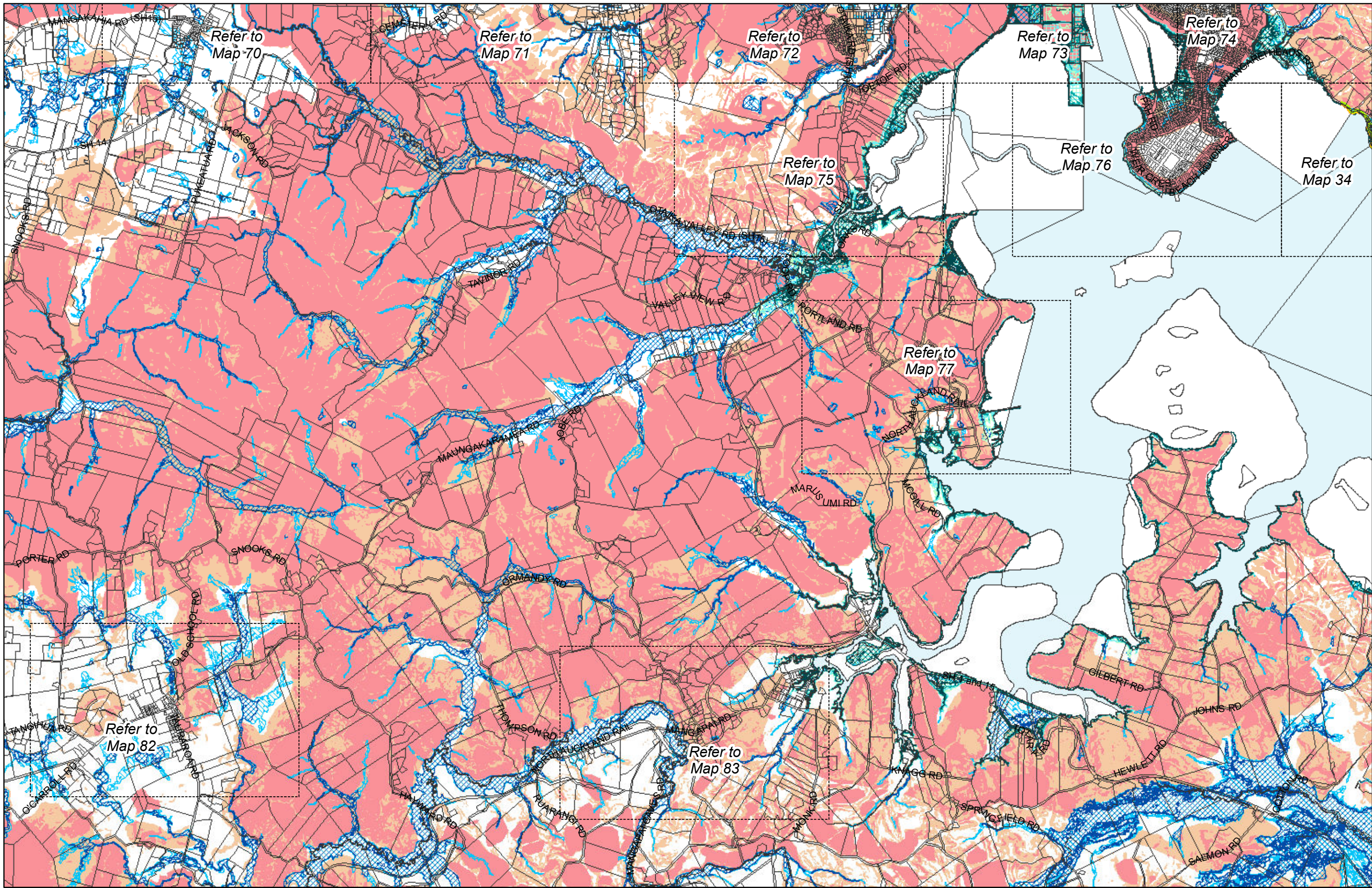
(C) Crown Copyright Reserved.

Transpower New Zealand makes no representations about the suitability of any information supplied to Whangarei District Council for any purpose. All intellectual property rights in this Database layer and the data in it belong exclusively to Transpower. While all reasonable efforts have been made to ensure that up-to-date information is provided to Whangarei District Council, Transpower New Zealand accepts no responsibility for any errors, omissions or inaccuracies in the information.

WHANGAREI DISTRICT COUNCIL PROPOSED PLANNING MAP

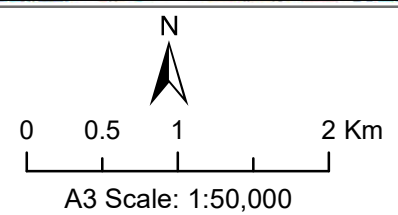
District Wide Matters - Hazard and Risks - Map 12



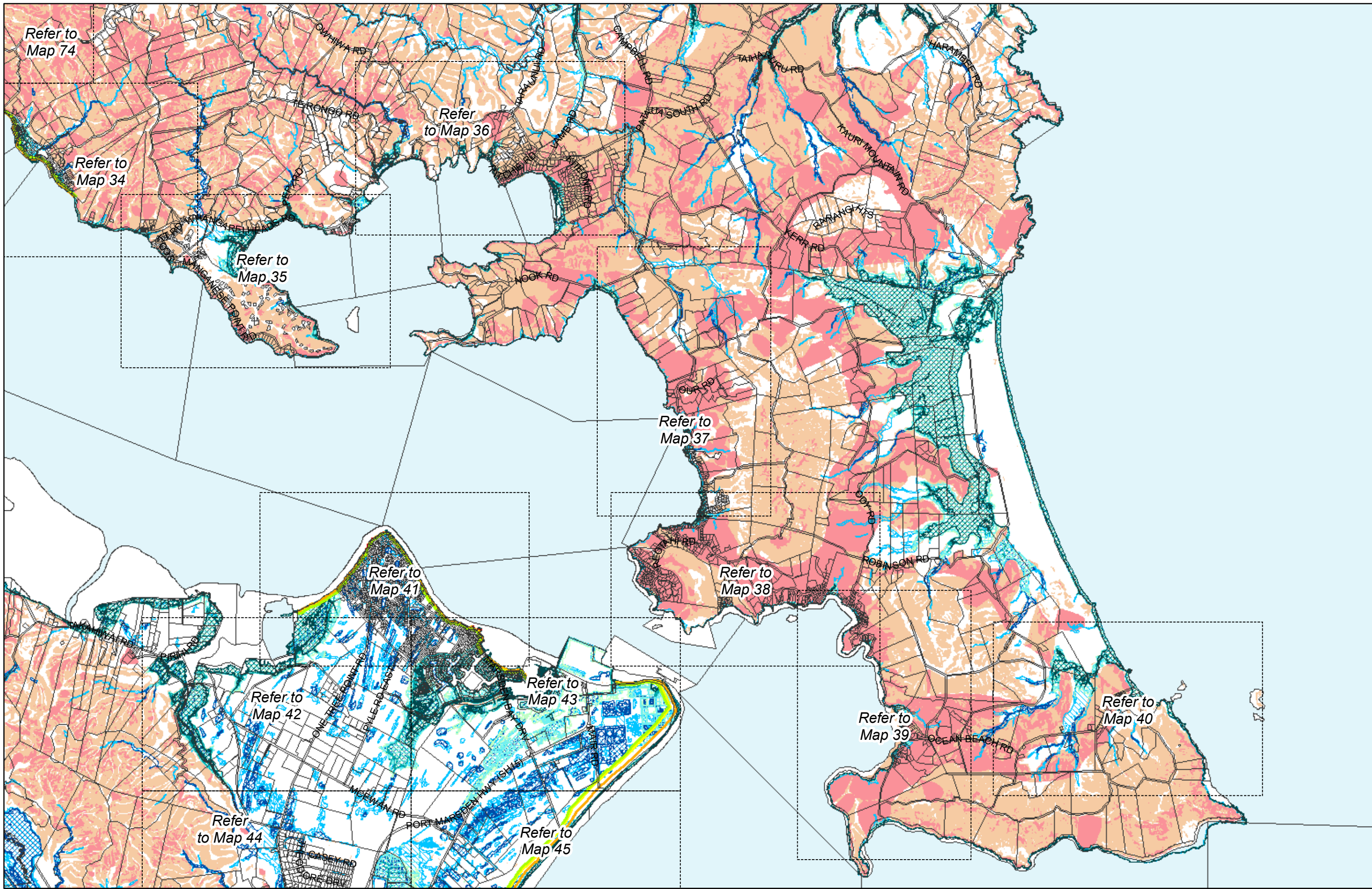


(C) Crown Copyright Reserved.
 Transpower New Zealand makes no representations about the suitability of any information supplied to Whangarei District Council for any purpose. All intellectual property rights in this Database layer and the data in it belong exclusively to Transpower. While all reasonable efforts have been made to ensure that up-to-date information is provided to Whangarei District Council, Transpower New Zealand accepts no responsibility for any errors, omissions or inaccuracies in the information.

WHANGAREI DISTRICT COUNCIL PROPOSED PLANNING MAP
District Wide Matters - Hazard and Risks - Map 13



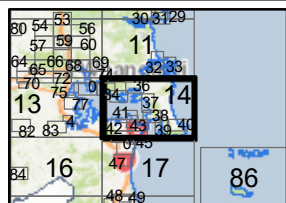
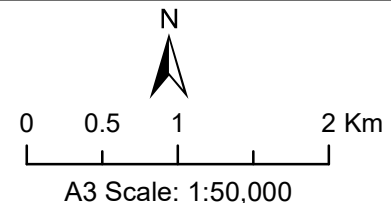
78	80	54	53	56	30	81	29
9	57	59	60		11		
81	64	65	68	69	32	38	
12	71	75	0	64	36	14	
	72	83	7	41	37	40	
15	84	16		44			
				48	49		

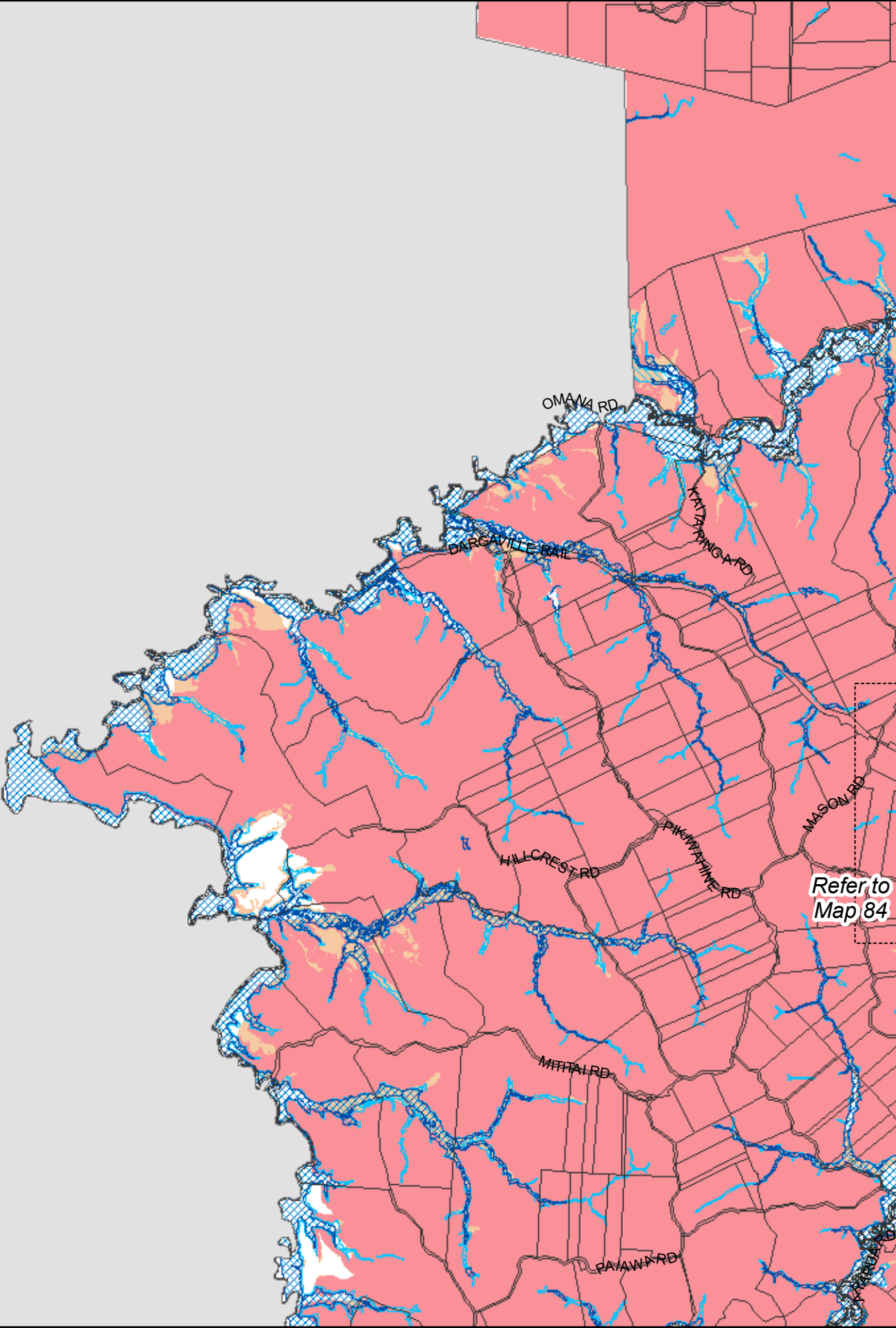


(C) Crown Copyright Reserved.
 Transpower New Zealand makes no representations about the suitability of any information supplied to Whangarei District Council for any purpose. All intellectual property rights in this Database layer and the data in it belong exclusively to Transpower. While all reasonable efforts have been made to ensure that up-to-date information is provided to Whangarei District Council, Transpower New Zealand accepts no responsibility for any errors, omissions or inaccuracies in the information.

WHANGAREI DISTRICT COUNCIL PROPOSED PLANNING MAP

District Wide Matters - Hazard and Risks - Map 14

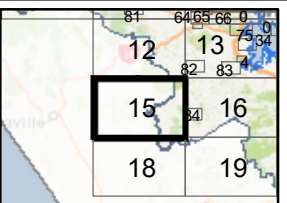
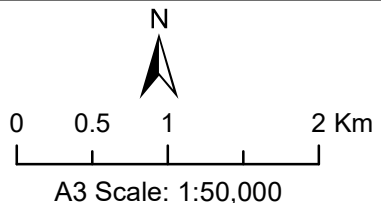


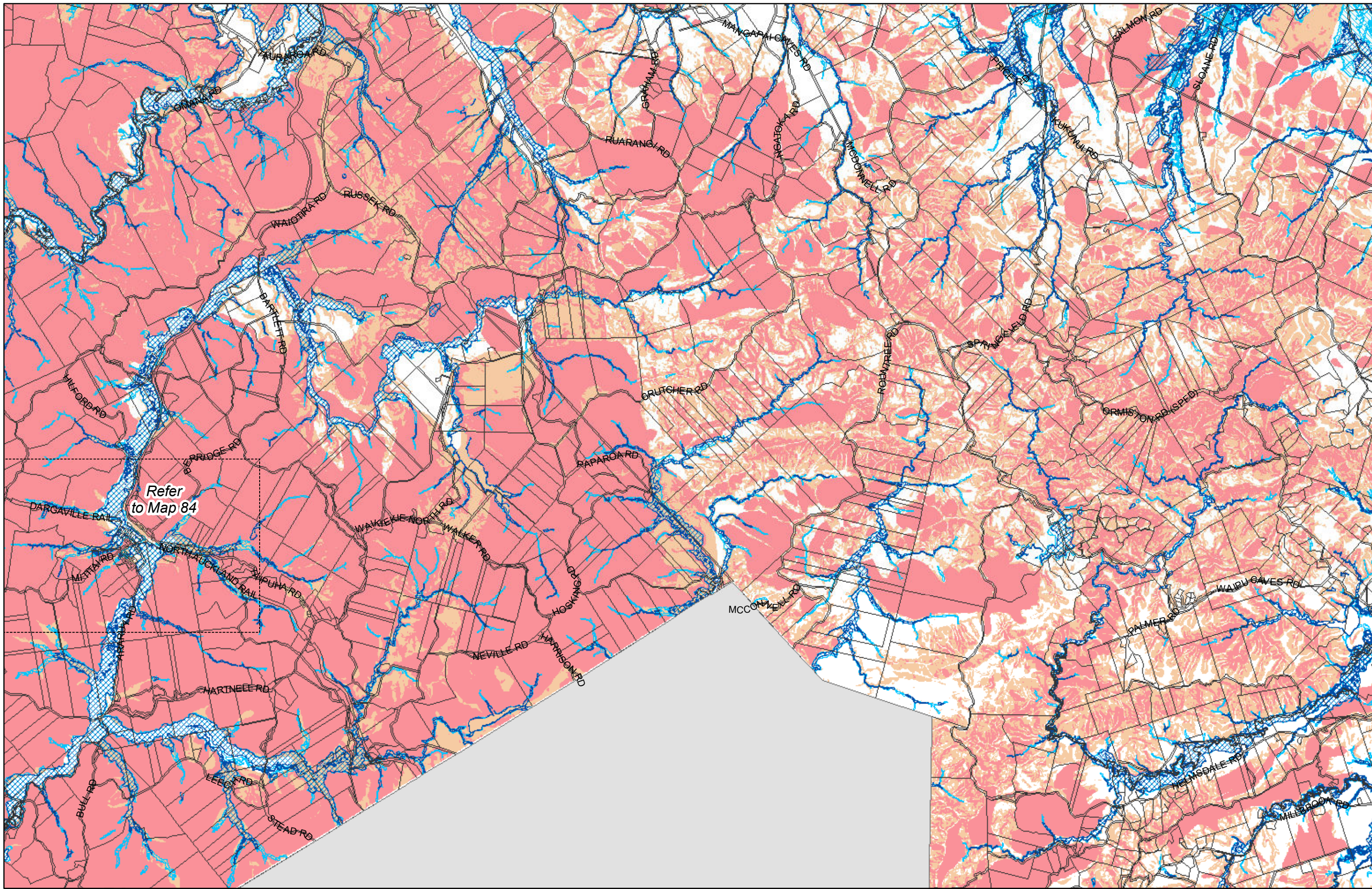


(C) Crown Copyright Reserved.
 Transpower New Zealand makes no representations about the suitability of any information supplied to Whangarei District Council for any purpose. All intellectual property rights in this Database layer and the data in it belong exclusively to Transpower. While all reasonable efforts have been made to ensure that up-to-date information is provided to Whangarei District Council, Transpower New Zealand accepts no responsibility for any errors, omissions or inaccuracies in the information.

WHANGAREI DISTRICT COUNCIL PROPOSED PLANNING MAP

District Wide Matters - Hazard and Risks - Map 15





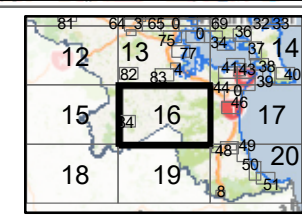
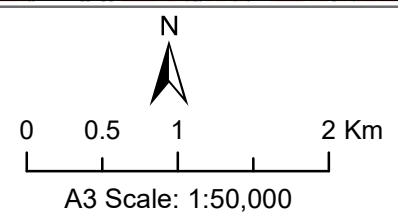
Refer to Map 84

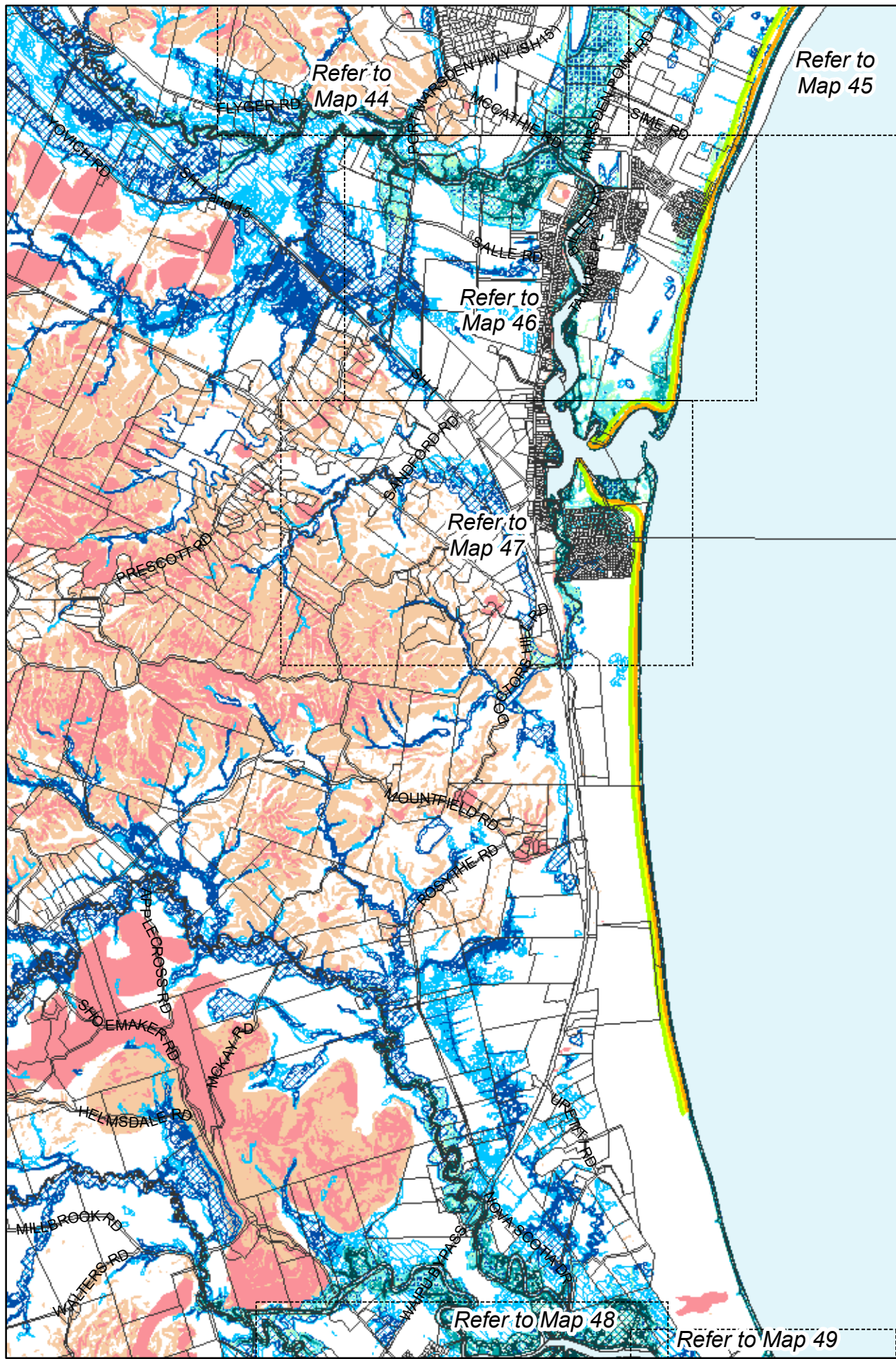


(C) Crown Copyright Reserved.
 Transpower New Zealand makes no representations about the suitability of any information supplied to Whangarei District Council for any purpose. All intellectual property rights in this Database layer and the data in it belong exclusively to Transpower. While all reasonable efforts have been made to ensure that up-to-date information is provided to Whangarei District Council, Transpower New Zealand accepts no responsibility for any errors, omissions or inaccuracies in the information.

WHANGAREI DISTRICT COUNCIL PROPOSED PLANNING MAP

District Wide Matters - Hazard and Risks - Map 16

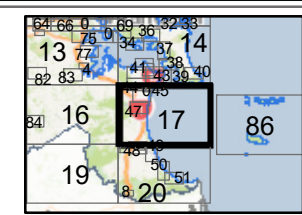
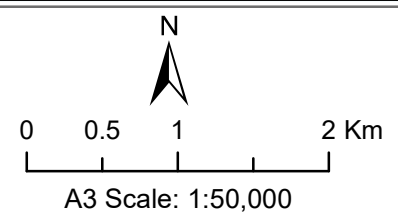


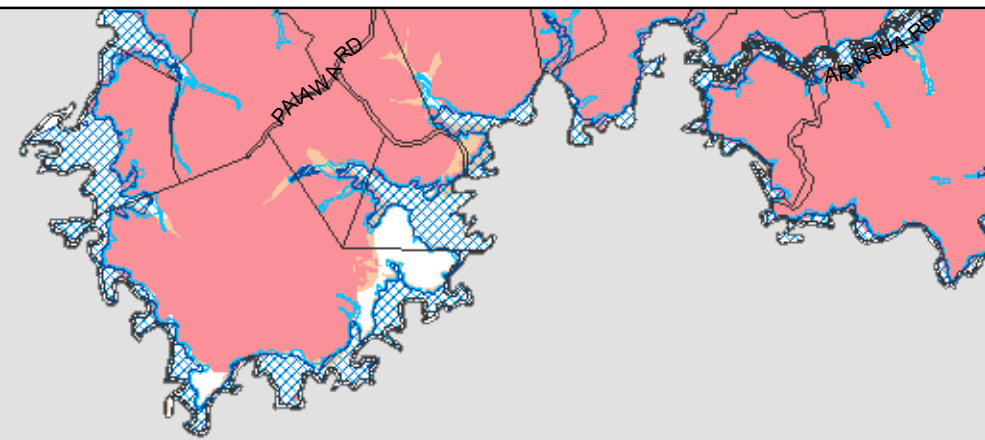


(C) Crown Copyright Reserved.
 Transpower New Zealand makes no representations about the suitability of any information supplied to Whangarei District Council for any purpose. All intellectual property rights in this Database layer and the data in it belong exclusively to Transpower. While all reasonable efforts have been made to ensure that up-to-date information is provided to Whangarei District Council, Transpower New Zealand accepts no responsibility for any errors, omissions or inaccuracies in the information.

WHANGAREI DISTRICT COUNCIL PROPOSED PLANNING MAP

District Wide Matters - Hazard and Risks - Map 17



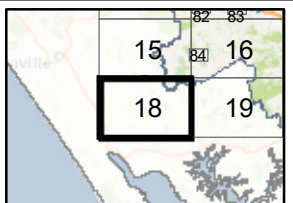
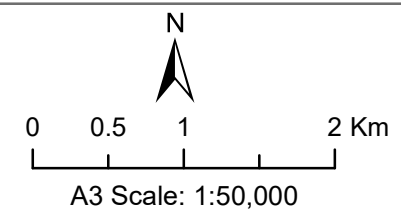


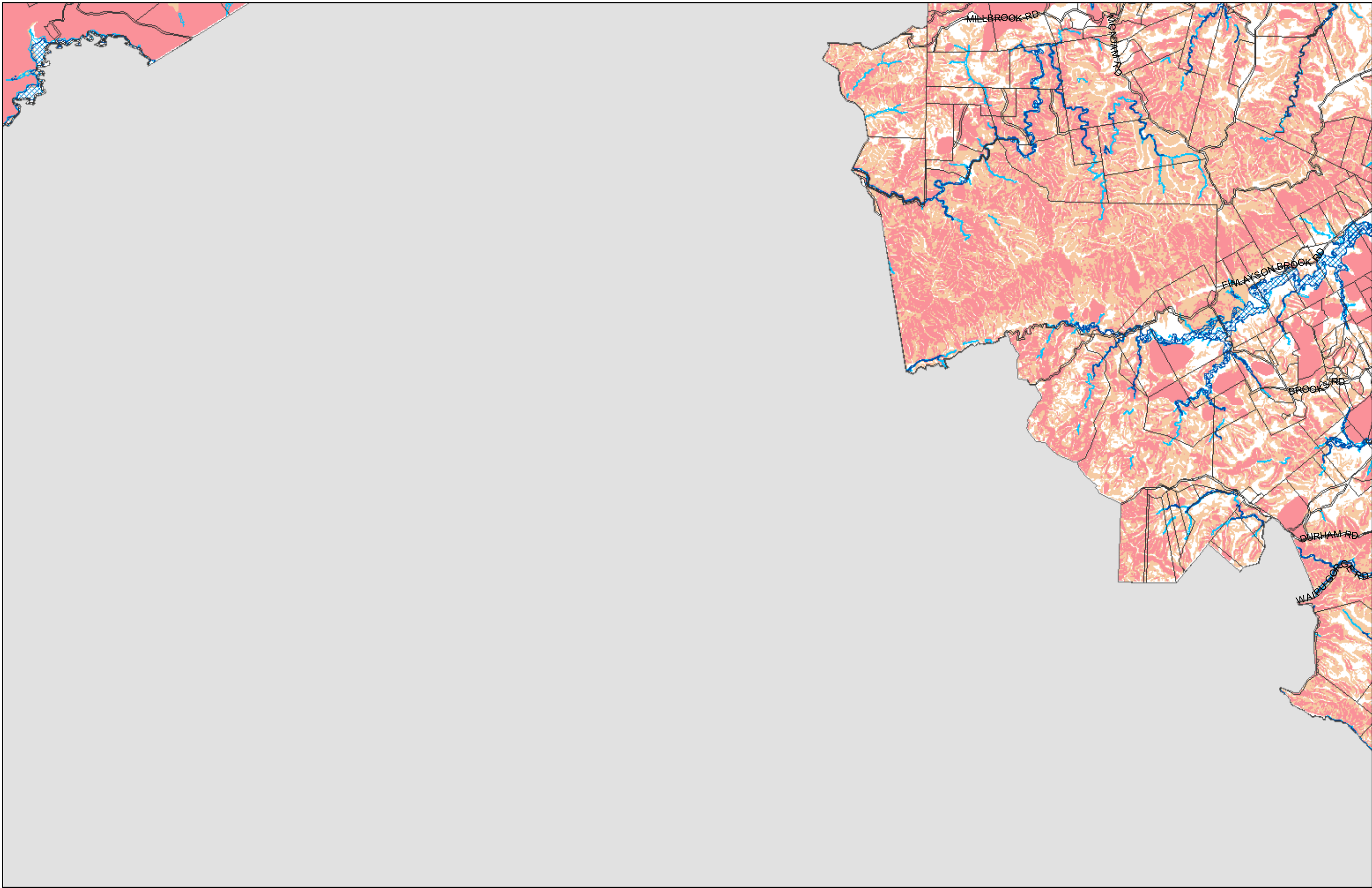
(C) Crown Copyright Reserved.

Transpower New Zealand makes no representations about the suitability of any information supplied to Whangarei District Council for any purpose. All intellectual property rights in this Database layer and the data in it belong exclusively to Transpower. While all reasonable efforts have been made to ensure that up-to-date information is provided to Whangarei District Council, Transpower New Zealand accepts no responsibility for any errors, omissions or inaccuracies in the information.

WHANGAREI DISTRICT COUNCIL PROPOSED PLANNING MAP

District Wide Matters - Hazard and Risks - Map 18



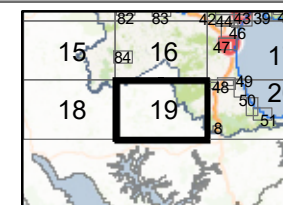
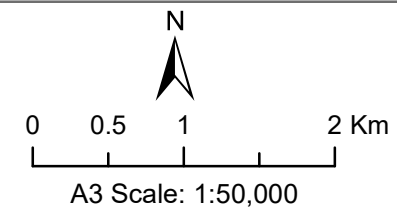


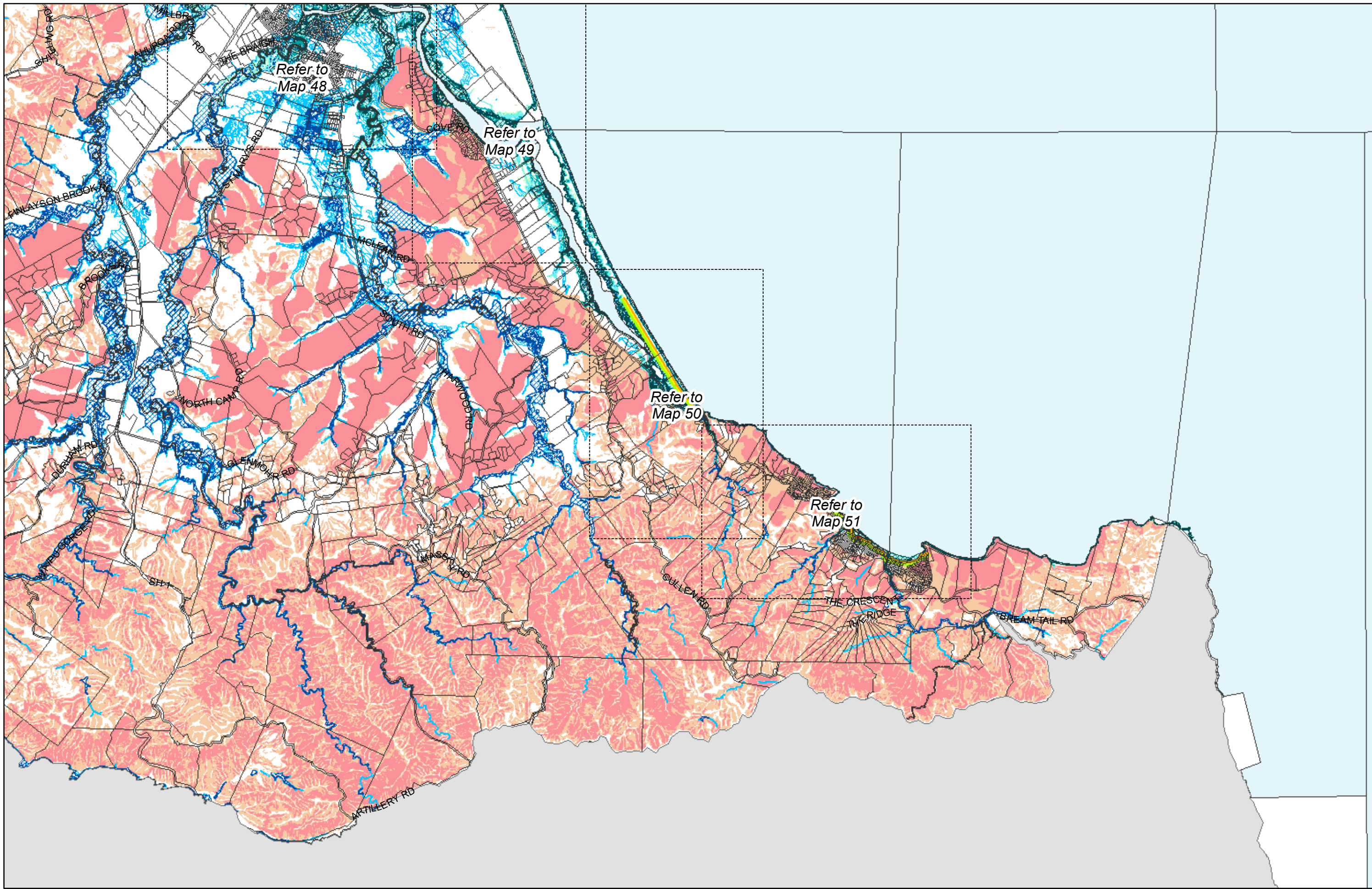
(C) Crown Copyright Reserved.

Transpower New Zealand makes no representations about the suitability of any information supplied to Whangarei District Council for any purpose. All intellectual property rights in this Database layer and the data in it belong exclusively to Transpower. While all reasonable efforts have been made to ensure that up-to-date information is provided to Whangarei District Council, Transpower New Zealand accepts no responsibility for any errors, omissions or inaccuracies in the information.

WHANGAREI DISTRICT COUNCIL PROPOSED PLANNING MAP

District Wide Matters - Hazard and Risks - Map 19



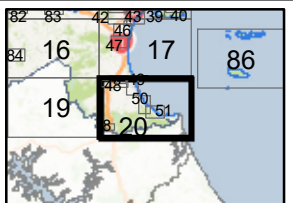
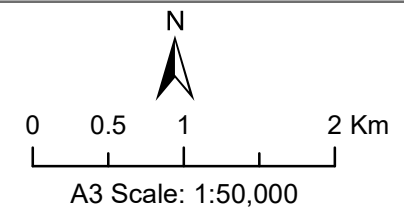


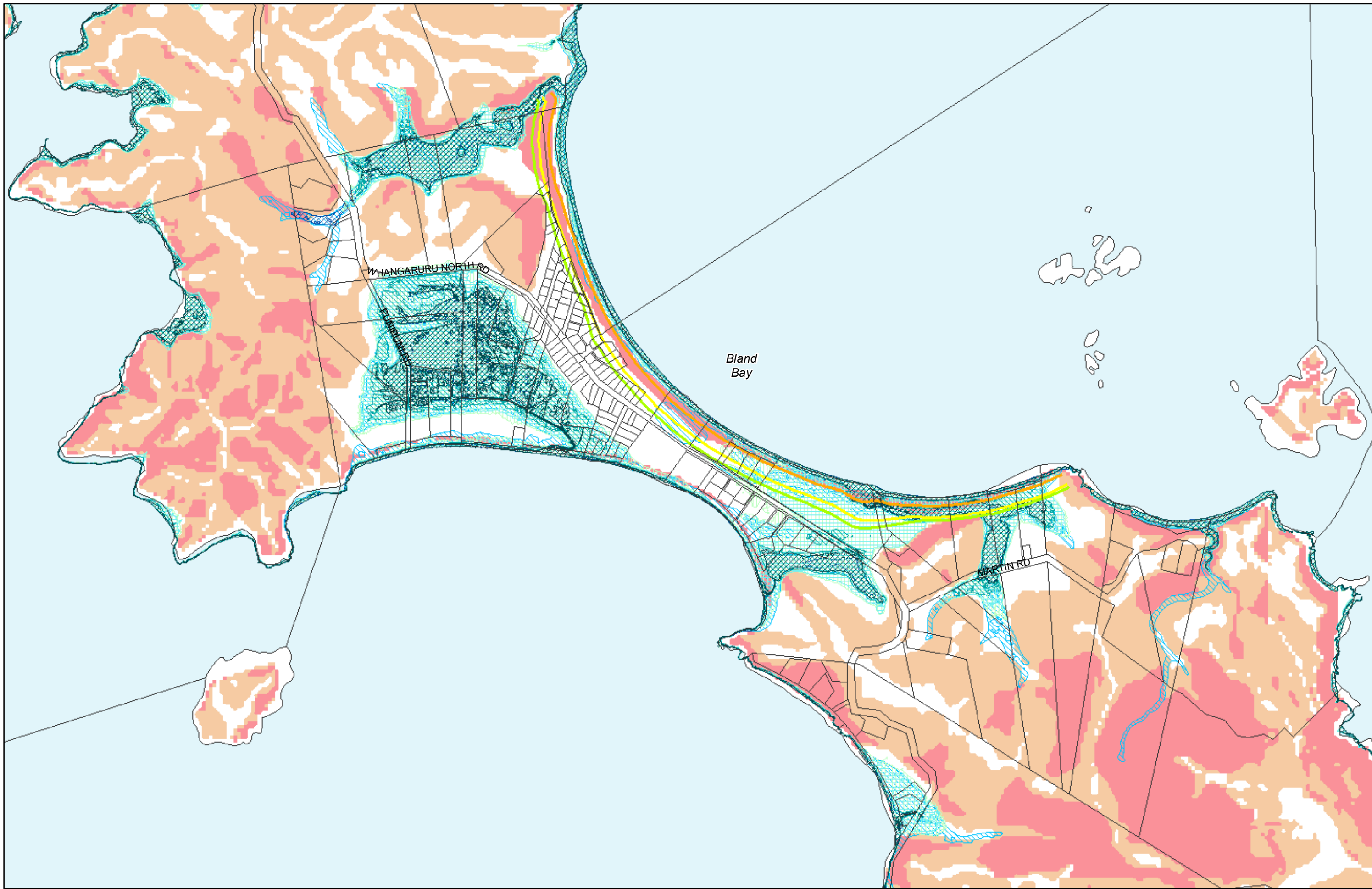
(C) Crown Copyright Reserved.

Transpower New Zealand makes no representations about the suitability of any information supplied to Whangarei District Council for any purpose. All intellectual property rights in this Database layer and the data in it belong exclusively to Transpower. While all reasonable efforts have been made to ensure that up-to-date information is provided to Whangarei District Council, Transpower New Zealand accepts no responsibility for any errors, omissions or inaccuracies in the information.

WHANGAREI DISTRICT COUNCIL PROPOSED PLANNING MAP

District Wide Matters - Hazard and Risks - Map 20



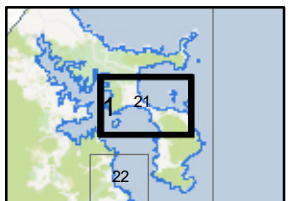
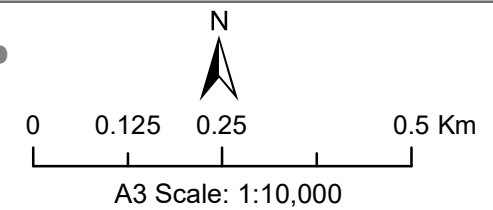


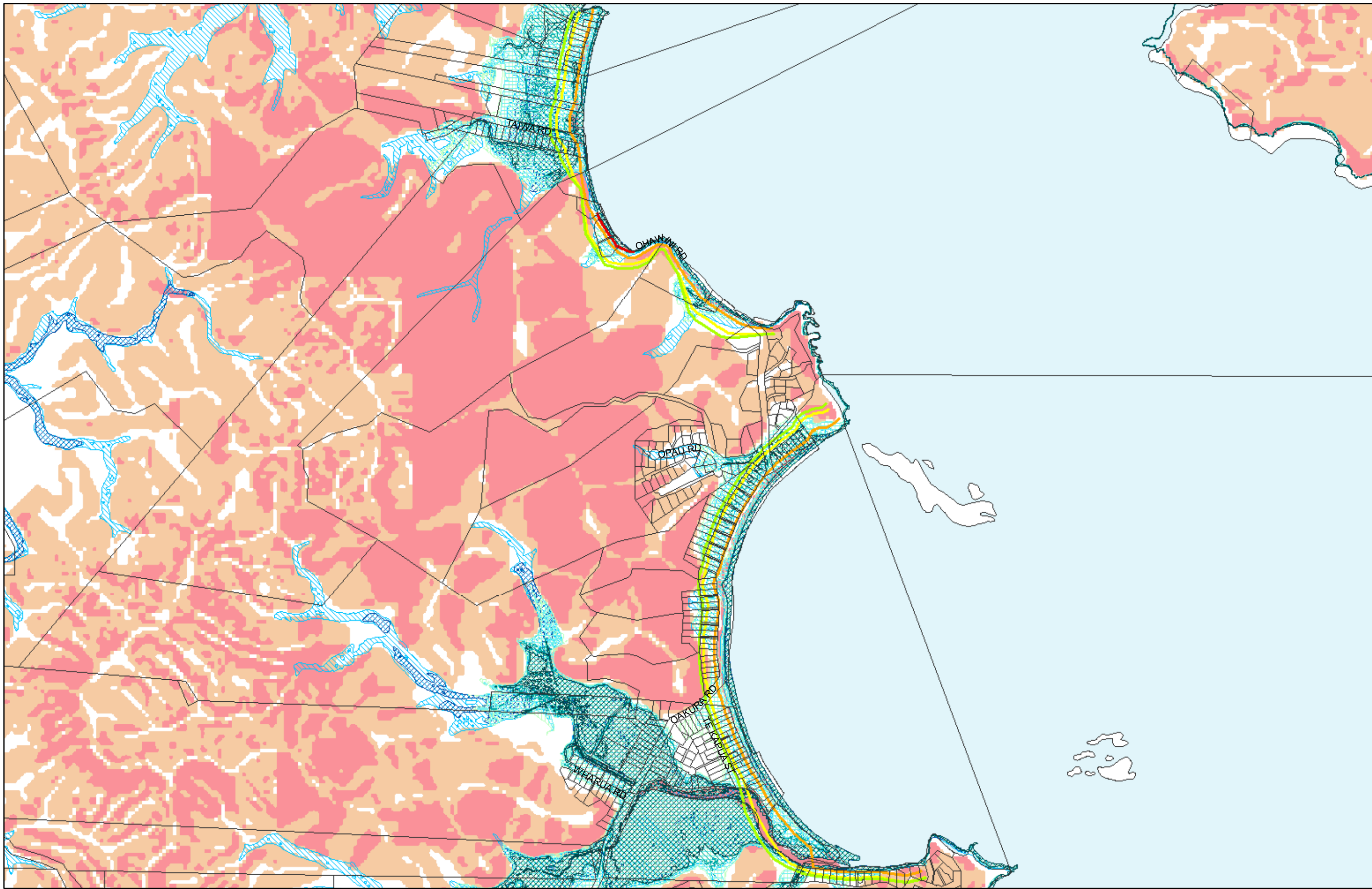
(C) Crown Copyright Reserved.

Transpower New Zealand makes no representations about the suitability of any information supplied to Whangarei District Council for any purpose. All intellectual property rights in this Database layer and the data in it belong exclusively to Transpower. While all reasonable efforts have been made to ensure that up-to-date information is provided to Whangarei District Council, Transpower New Zealand accepts no responsibility for any errors, omissions or inaccuracies in the information.

WHANGAREI DISTRICT COUNCIL PROPOSED PLANNING MAP

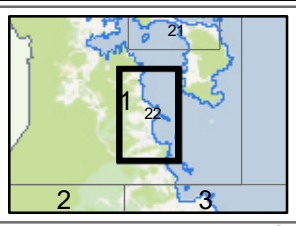
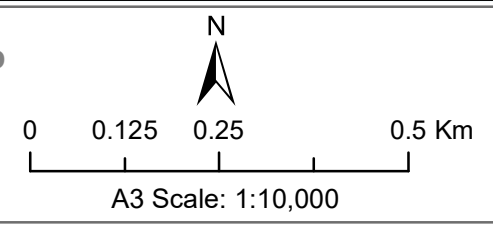
**District Wide Matters - Hazard and Risks - Map 21
Whangaruru/Bland Bay**

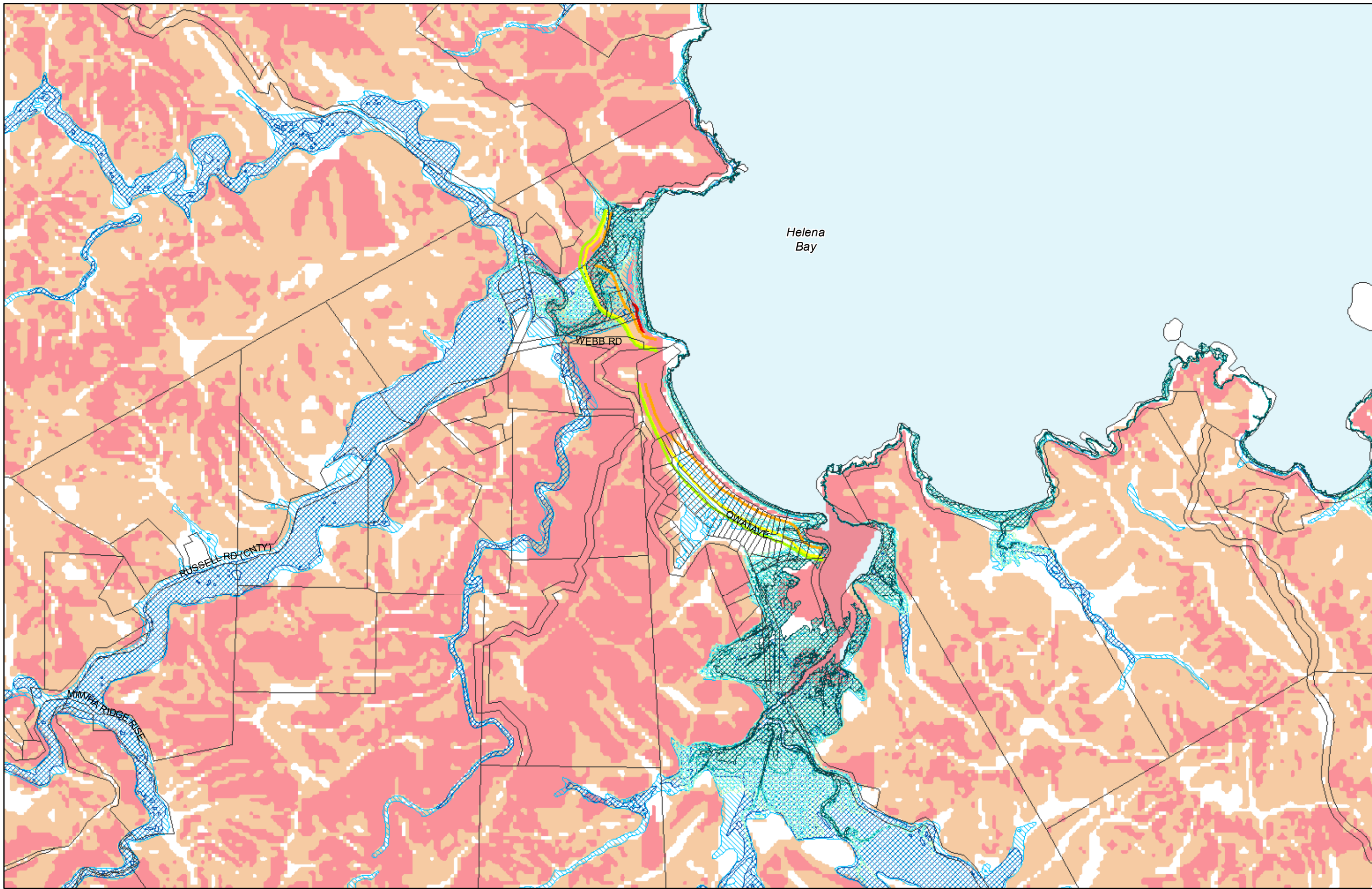




(C) Crown Copyright Reserved.
 Transpower New Zealand makes no representations about the suitability of any information supplied to Whangarei District Council for any purpose. All intellectual property rights in this Database layer and the data in it belong exclusively to Transpower. While all reasonable efforts have been made to ensure that up-to-date information is provided to Whangarei District Council, Transpower New Zealand accepts no responsibility for any errors, omissions or inaccuracies in the information.

WHANGAREI DISTRICT COUNCIL PROPOSED PLANNING MAP
District Wide Matters - Hazard and Risks - Map 22
Whangaruru South/Oakura





Helena Bay

WEBB RD

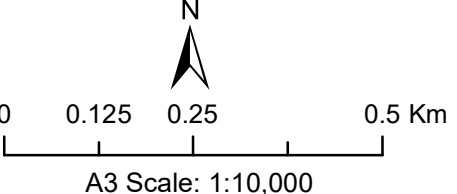
RUSSELL RD (ONTY)

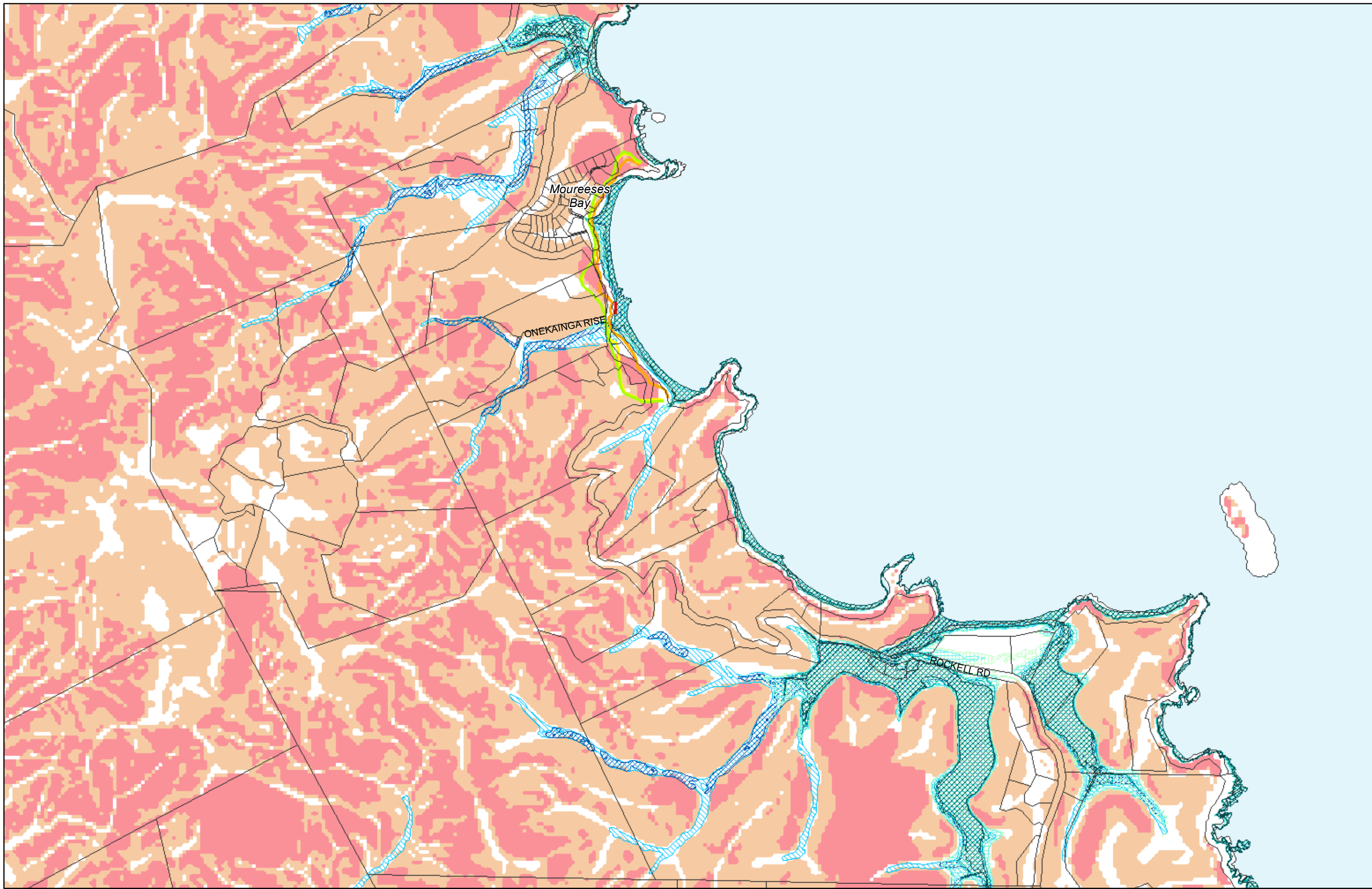
MIMWA RIDGE RISE



(C) Crown Copyright Reserved.
 Transpower New Zealand makes no representations about the suitability of any information supplied to Whangarei District Council for any purpose. All intellectual property rights in this Database layer and the data in it belong exclusively to Transpower. While all reasonable efforts have been made to ensure that up-to-date information is provided to Whangarei District Council, Transpower New Zealand accepts no responsibility for any errors, omissions or inaccuracies in the information.

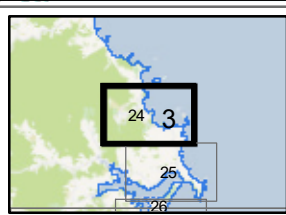
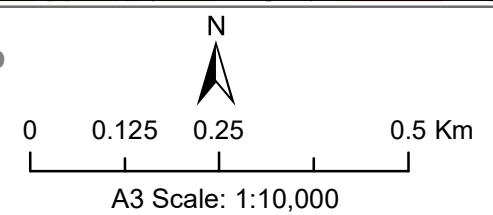
WHANGAREI DISTRICT COUNCIL PROPOSED PLANNING MAP
District Wide Matters - Hazard and Risks - Map 23
Helena/Teal Bay





(C) Crown Copyright Reserved.
 Transpower New Zealand makes no representations about the suitability of any information supplied to Whangarei District Council for any purpose. All intellectual property rights in this Database layer and the data in it belong exclusively to Transpower. While all reasonable efforts have been made to ensure that up-to-date information is provided to Whangarei District Council, Transpower New Zealand accepts no responsibility for any errors, omissions or inaccuracies in the information.

WHANGAREI DISTRICT COUNCIL PROPOSED PLANNING MAP
District Wide Matters - Hazard and Risks - Map 24
Moureeses Bay



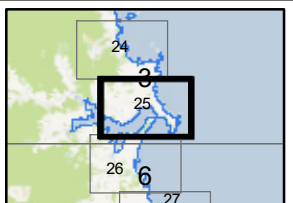
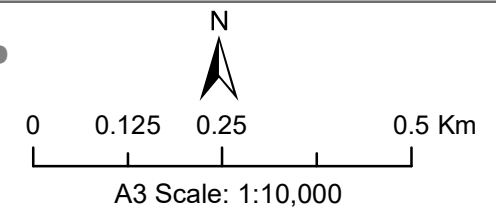


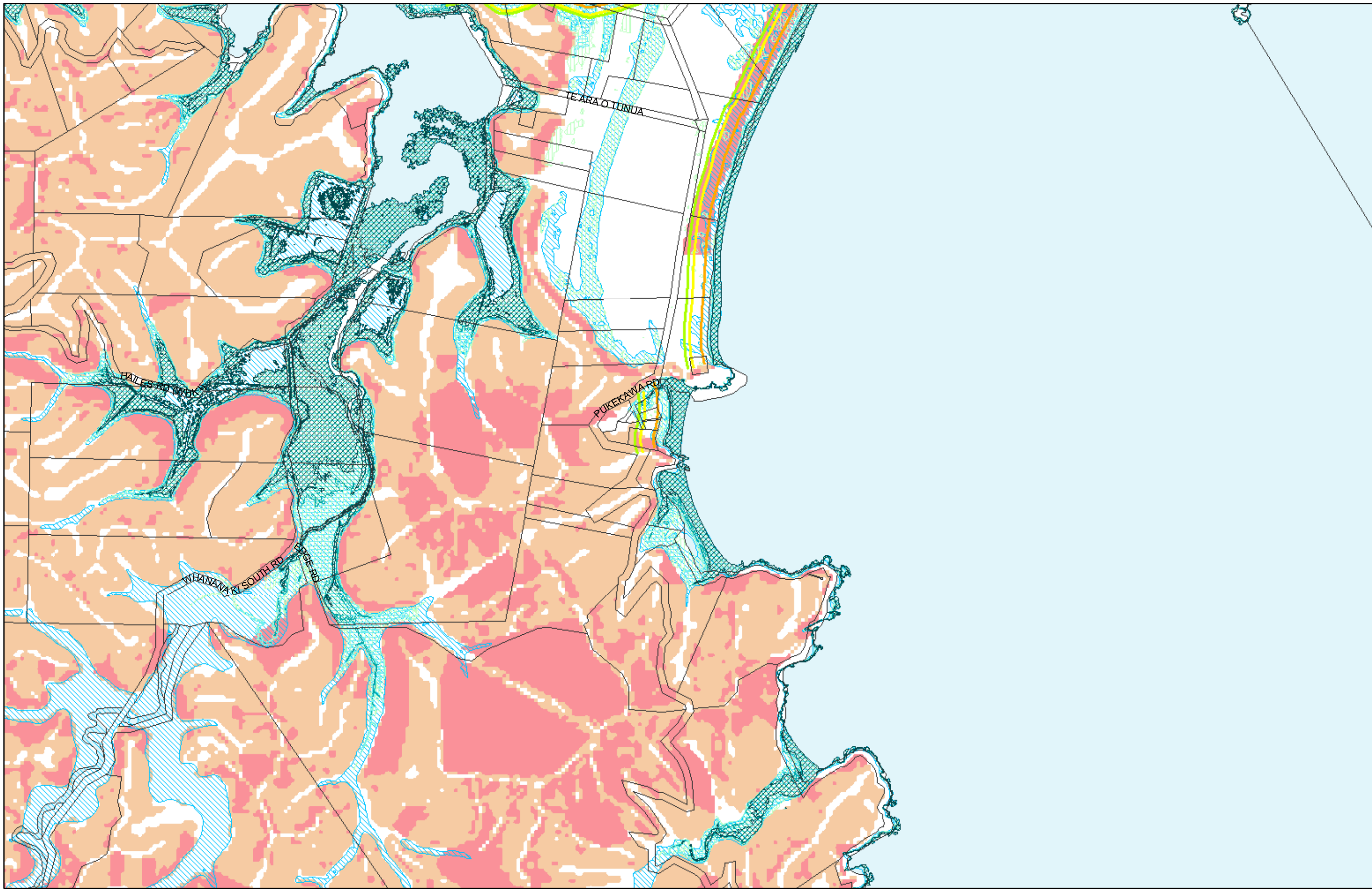
(C) Crown Copyright Reserved.

Transpower New Zealand makes no representations about the suitability of any information supplied to Whangarei District Council for any purpose. All intellectual property rights in this Database layer and the data in it belong exclusively to Transpower. While all reasonable efforts have been made to ensure that up-to-date information is provided to Whangarei District Council, Transpower New Zealand accepts no responsibility for any errors, omissions or inaccuracies in the information.

WHANGAREI DISTRICT COUNCIL PROPOSED PLANNING MAP

**District Wide Matters - Hazard and Risks - Map 25
Whananaki**



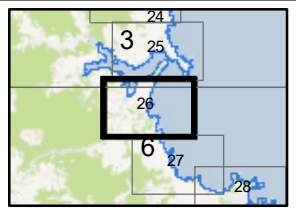
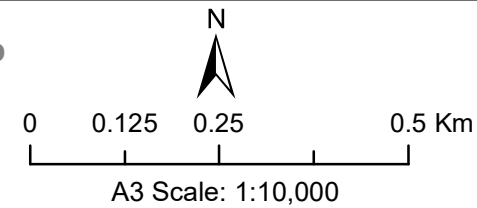


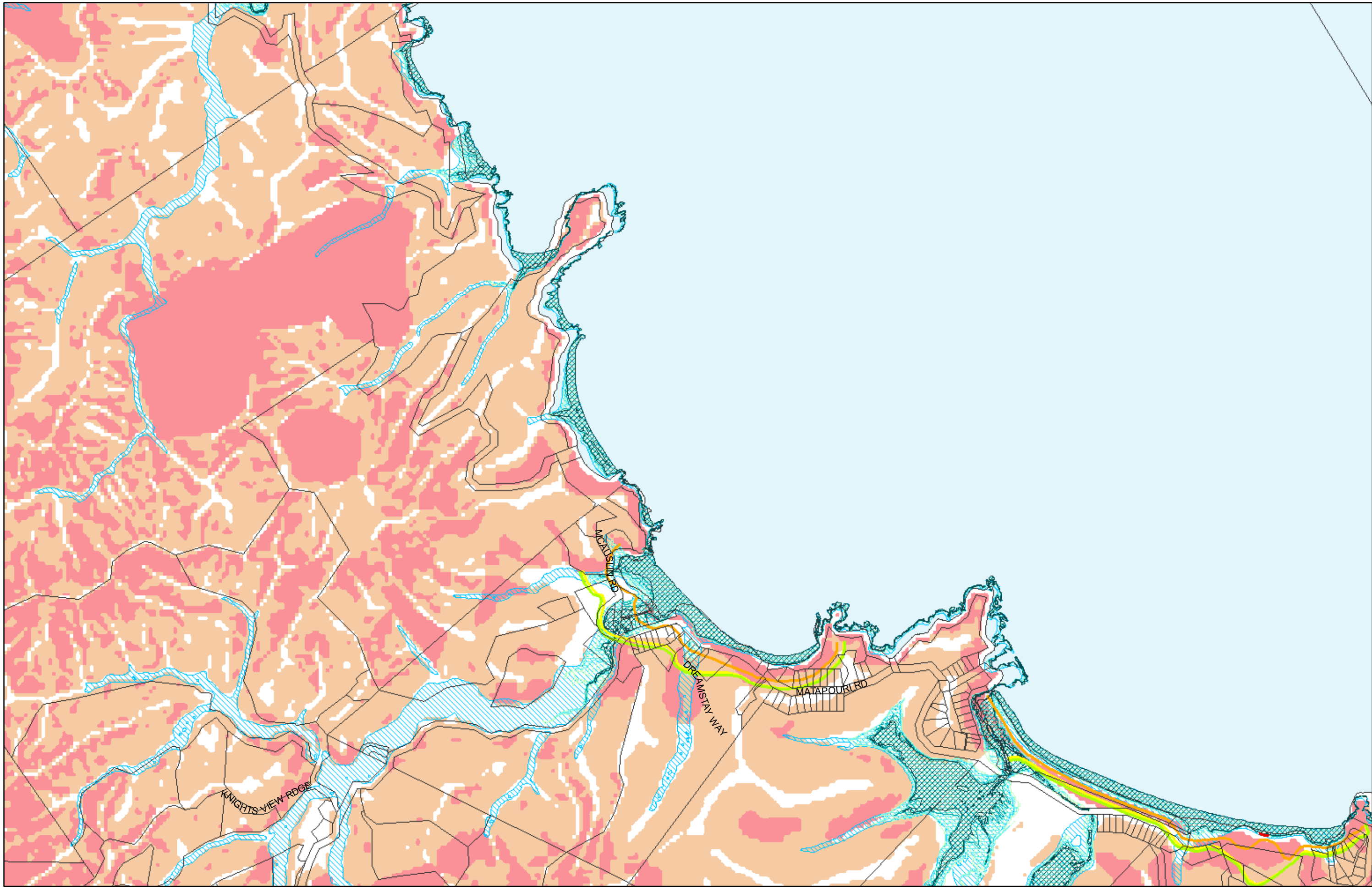
(C) Crown Copyright Reserved.

Transpower New Zealand makes no representations about the suitability of any information supplied to Whangarei District Council for any purpose. All intellectual property rights in this Database layer and the data in it belong exclusively to Transpower. While all reasonable efforts have been made to ensure that up-to-date information is provided to Whangarei District Council, Transpower New Zealand accepts no responsibility for any errors, omissions or inaccuracies in the information.

WHANGAREI DISTRICT COUNCIL PROPOSED PLANNING MAP

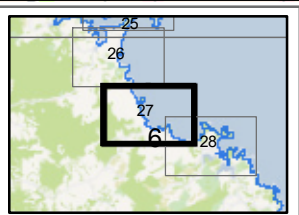
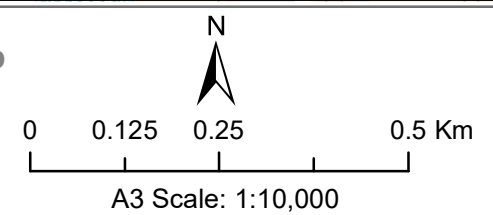
**District Wide Matters - Hazard and Risks - Map 26
Whananaki South**

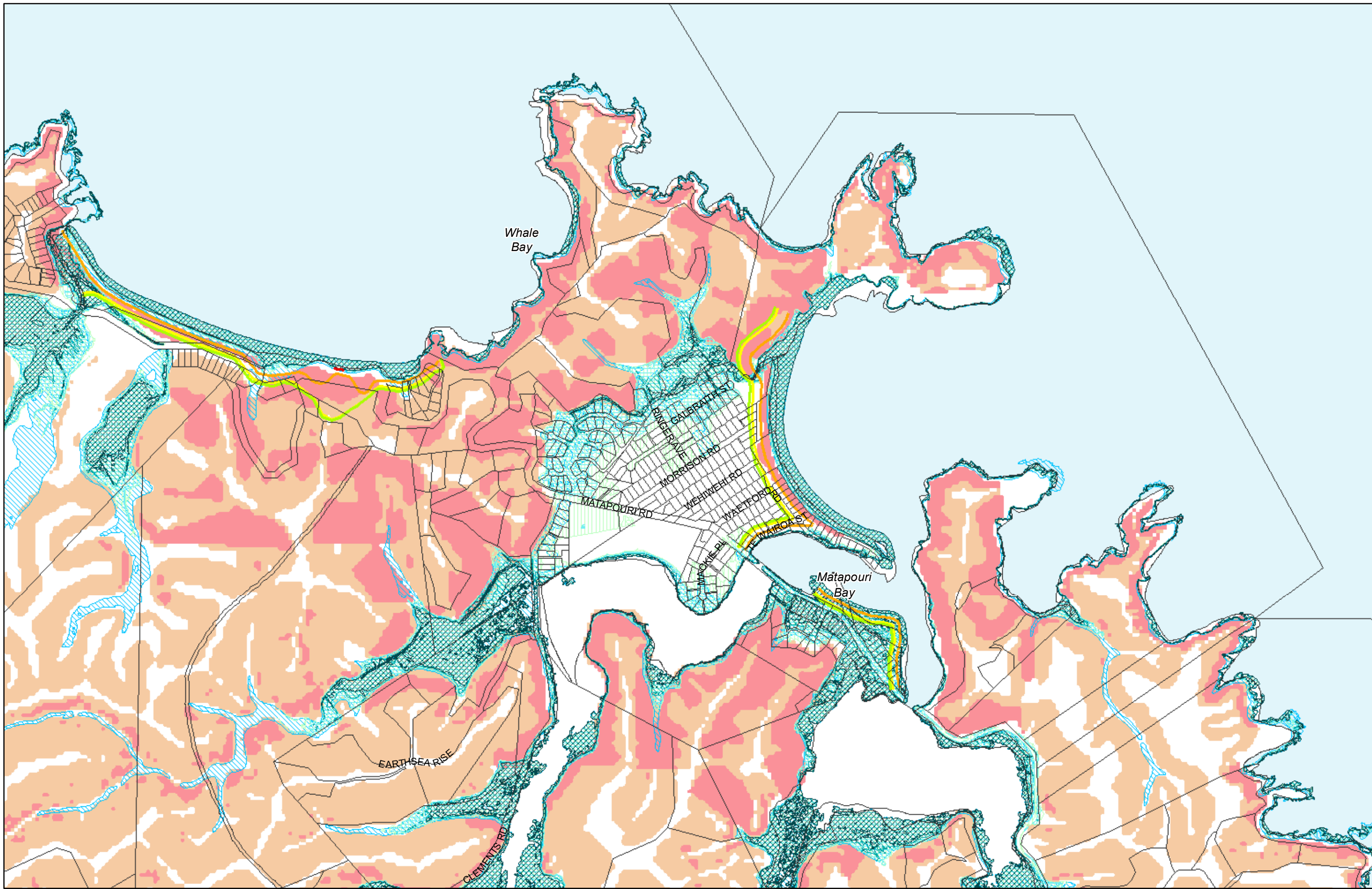




(C) Crown Copyright Reserved.
 Transpower New Zealand makes no representations about the suitability of any information supplied to Whangarei District Council for any purpose. All intellectual property rights in this Database layer and the data in it belong exclusively to Transpower. While all reasonable efforts have been made to ensure that up-to-date information is provided to Whangarei District Council, Transpower New Zealand accepts no responsibility for any errors, omissions or inaccuracies in the information.

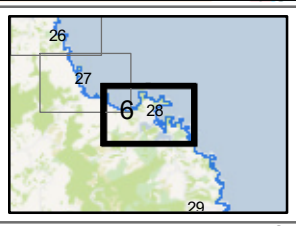
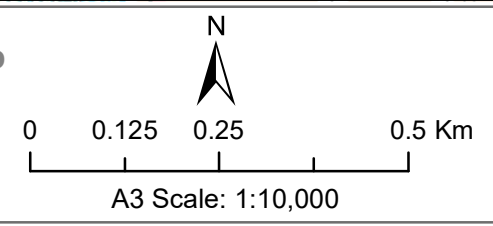
WHANGAREI DISTRICT COUNCIL PROPOSED PLANNING MAP
District Wide Matters - Hazard and Risks - Map 27
Sandy Bay

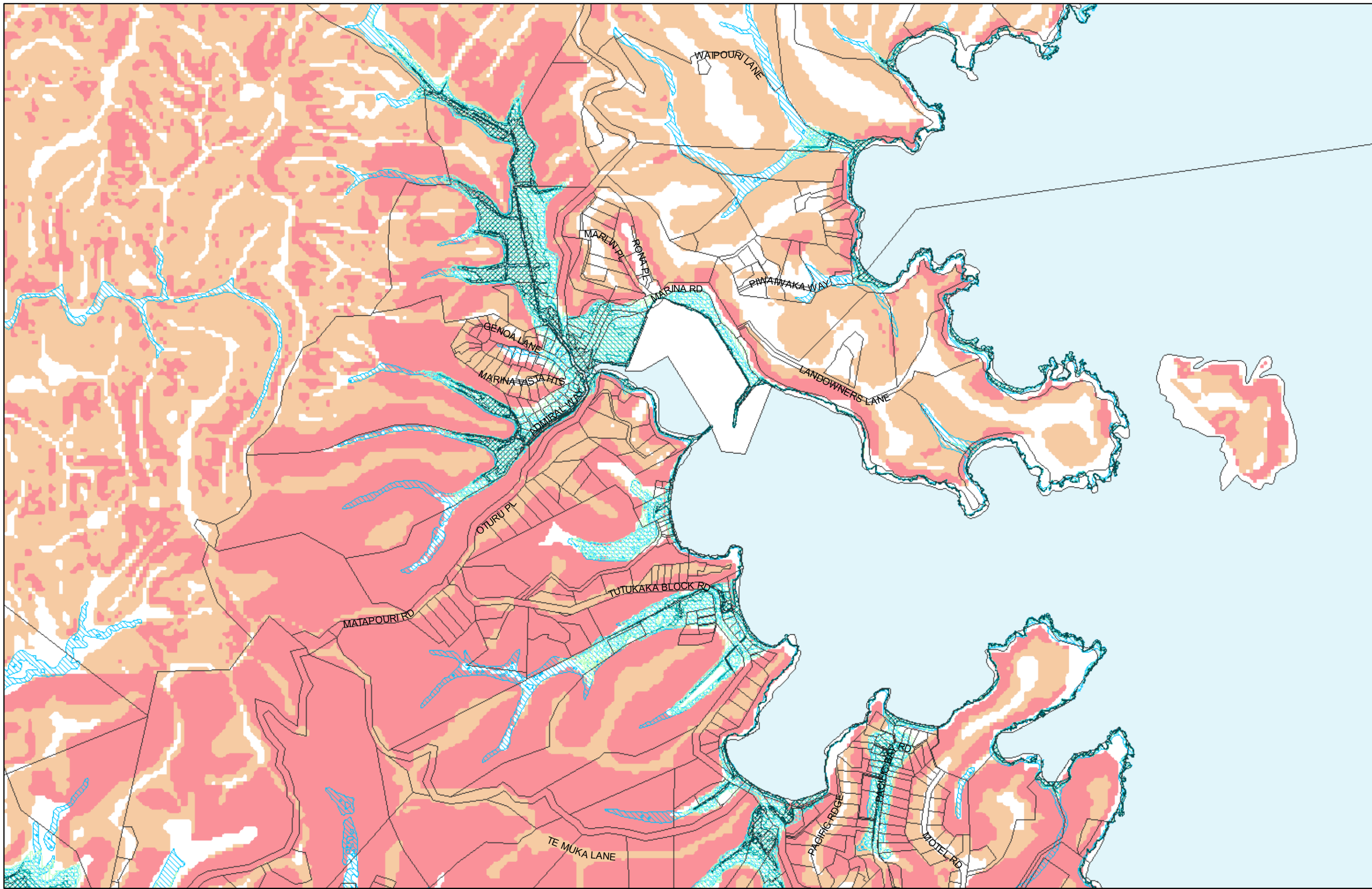




(C) Crown Copyright Reserved.
 Transpower New Zealand makes no representations about the suitability of any information supplied to Whangarei District Council for any purpose. All intellectual property rights in this Database layer and the data in it belong exclusively to Transpower. While all reasonable efforts have been made to ensure that up-to-date information is provided to Whangarei District Council, Transpower New Zealand accepts no responsibility for any errors, omissions or inaccuracies in the information.

WHANGAREI DISTRICT COUNCIL PROPOSED PLANNING MAP
District Wide Matters - Hazard and Risks - Map 28
Matapouri



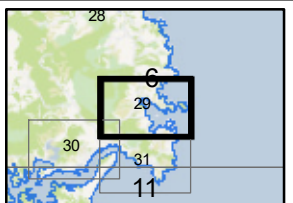
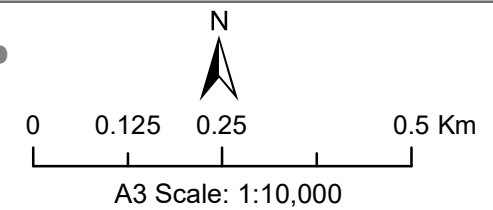


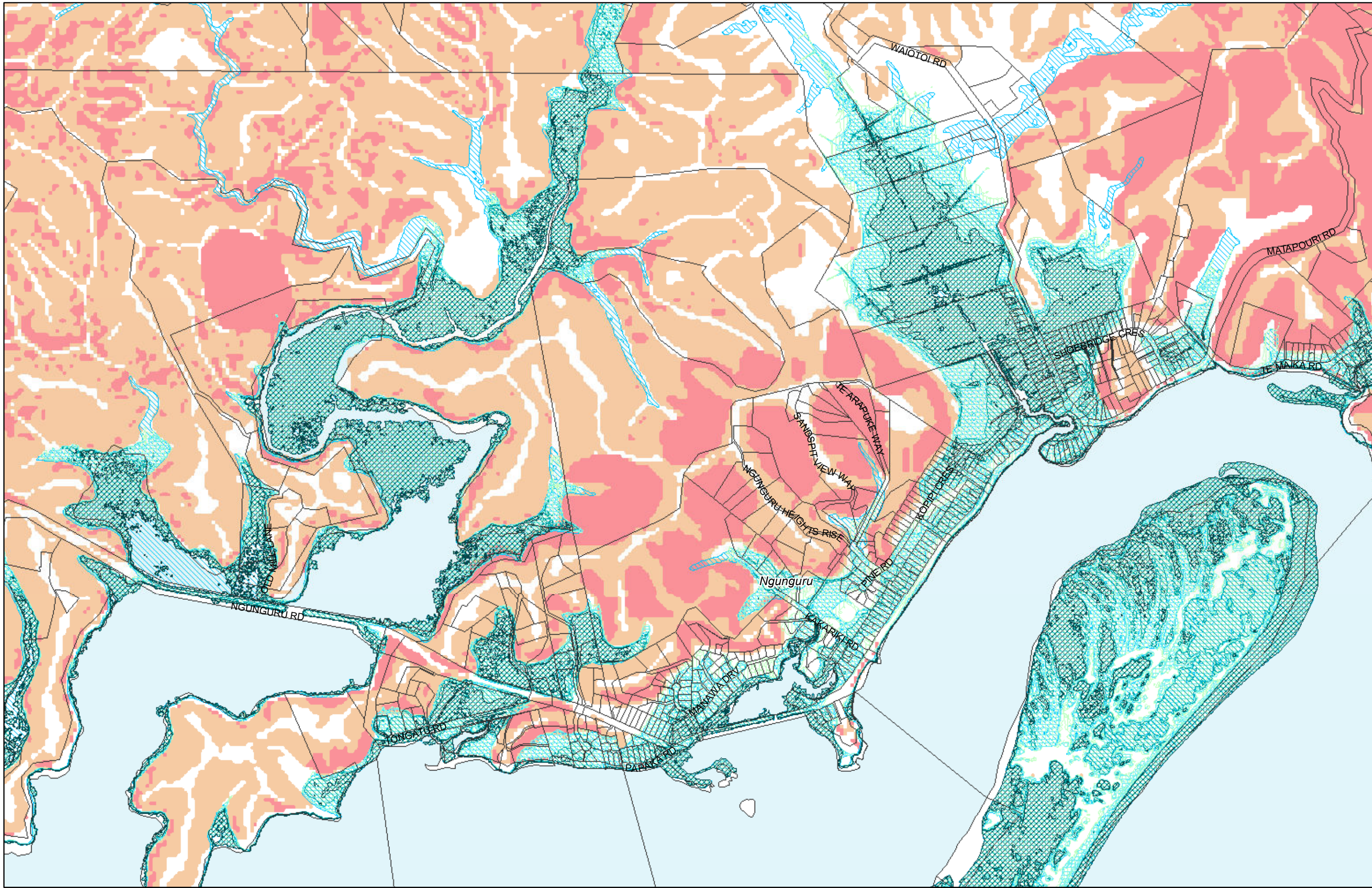
(C) Crown Copyright Reserved.

Transpower New Zealand makes no representations about the suitability of any information supplied to Whangarei District Council for any purpose. All intellectual property rights in this Database layer and the data in it belong exclusively to Transpower. While all reasonable efforts have been made to ensure that up-to-date information is provided to Whangarei District Council, Transpower New Zealand accepts no responsibility for any errors, omissions or inaccuracies in the information.

WHANGAREI DISTRICT COUNCIL PROPOSED PLANNING MAP

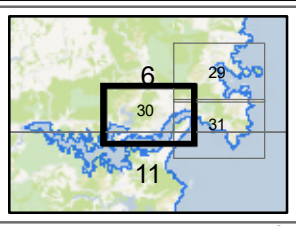
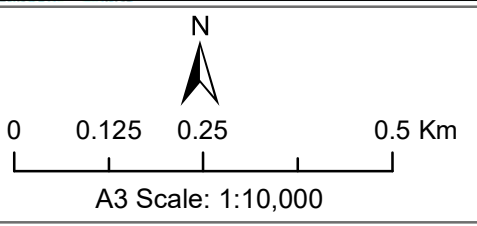
District Wide Matters - Hazard and Risks - Map 29 Tutukaka

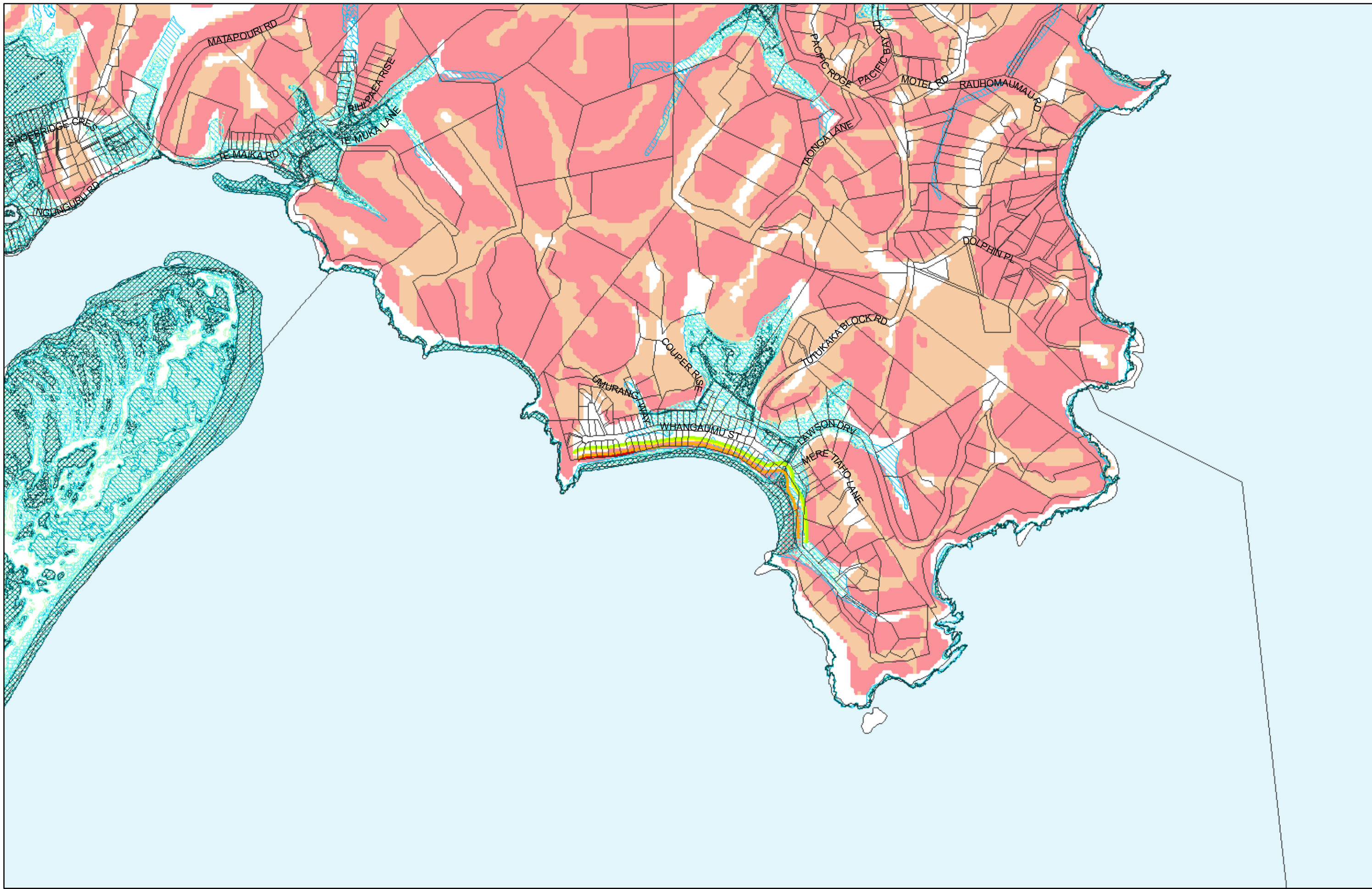


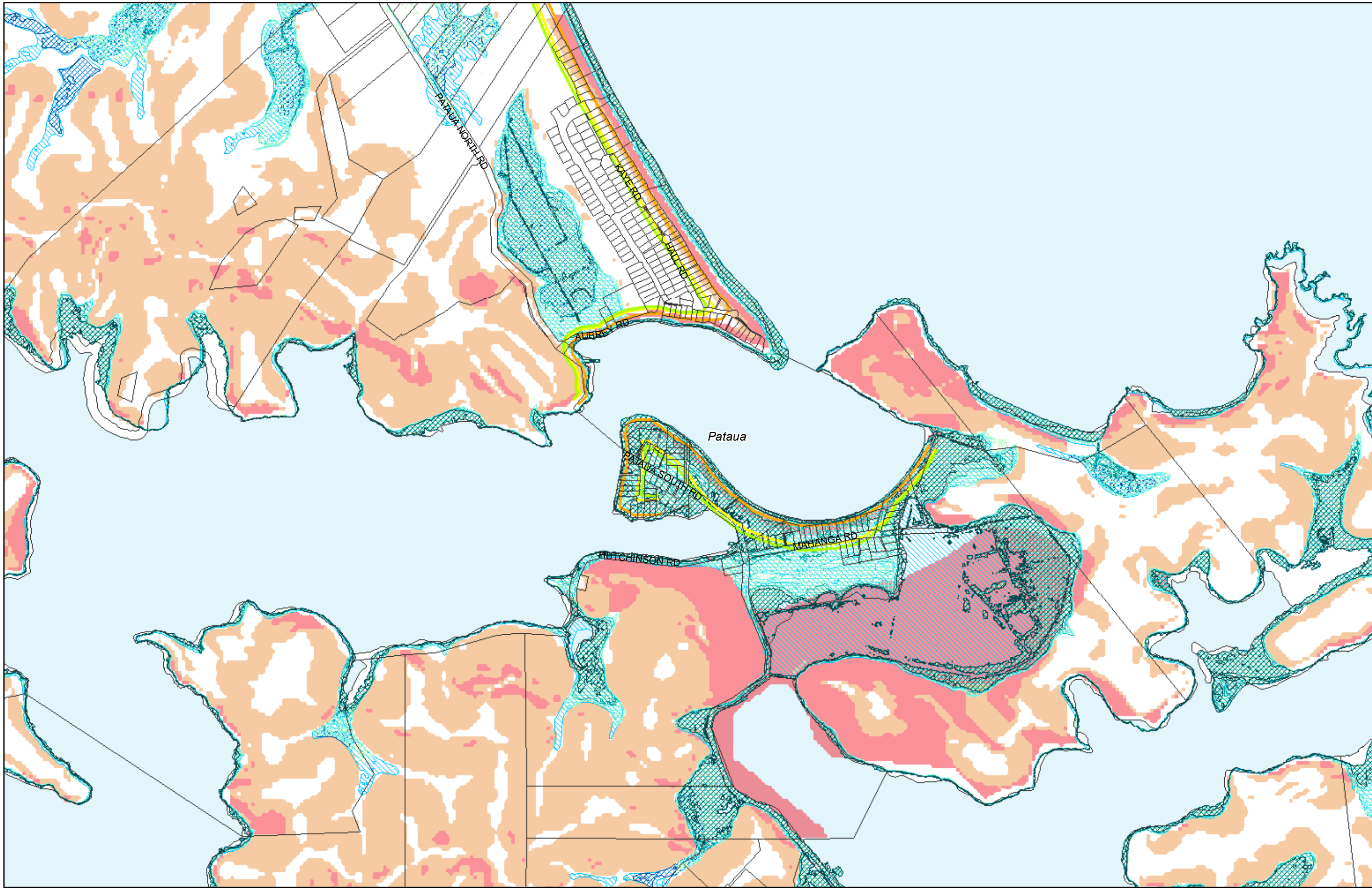


(C) Crown Copyright Reserved.
 Transpower New Zealand makes no representations about the suitability of any information supplied to Whangarei District Council for any purpose. All intellectual property rights in this Database layer and the data in it belong exclusively to Transpower. While all reasonable efforts have been made to ensure that up-to-date information is provided to Whangarei District Council, Transpower New Zealand accepts no responsibility for any errors, omissions or inaccuracies in the information.

WHANGAREI DISTRICT COUNCIL PROPOSED PLANNING MAP
District Wide Matters - Hazard and Risks - Map 30
Ngunguru







Pataua

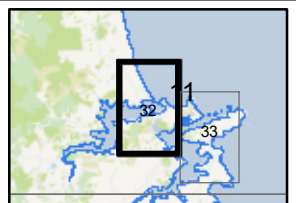
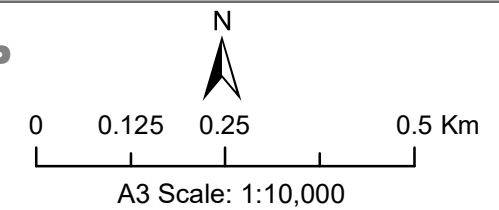


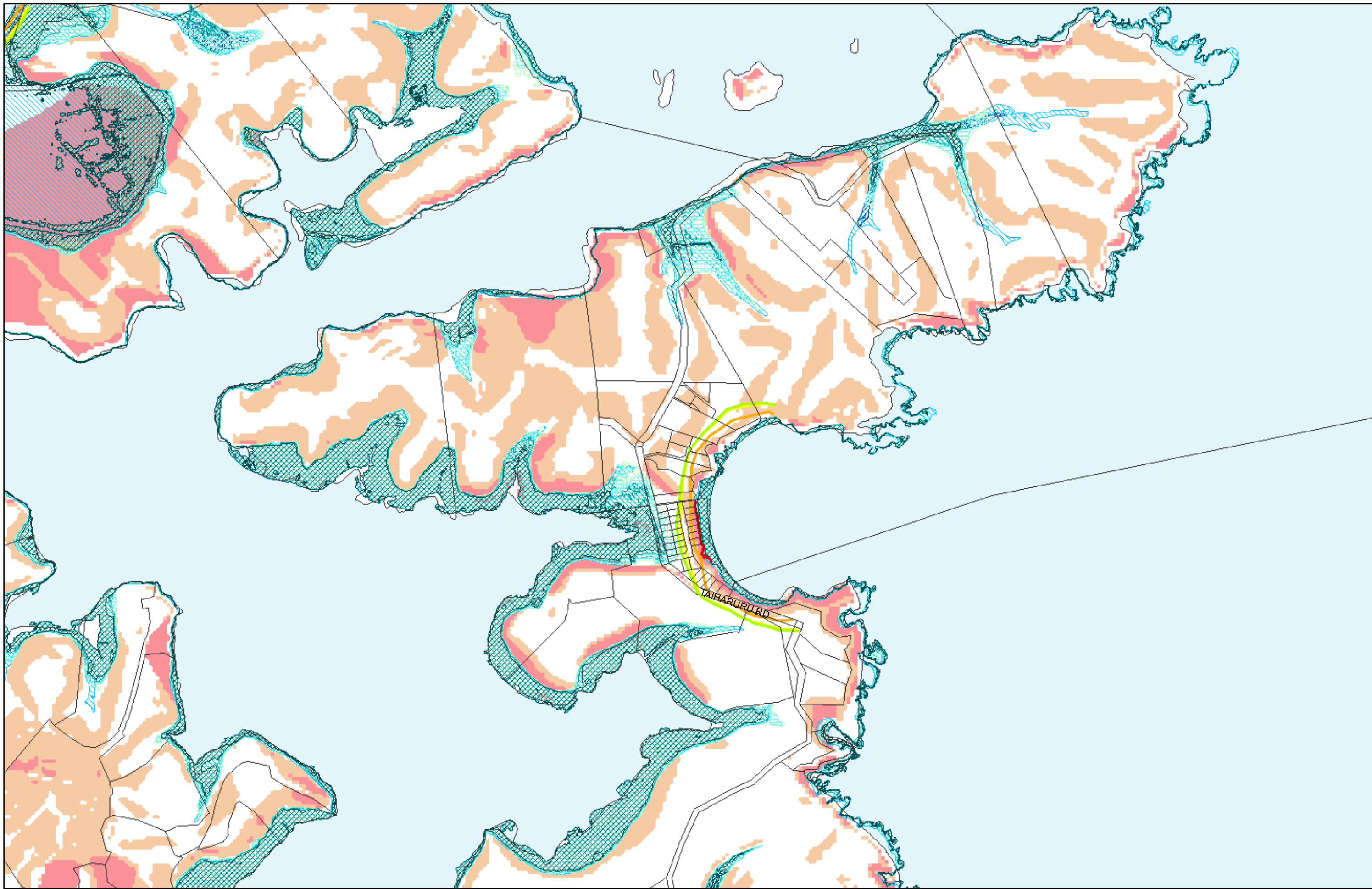
(C) Crown Copyright Reserved.

Transpower New Zealand makes no representations about the suitability of any information supplied to Whangarei District Council for any purpose. All intellectual property rights in this Database layer and the data in it belong exclusively to Transpower. While all reasonable efforts have been made to ensure that up-to-date information is provided to Whangarei District Council, Transpower New Zealand accepts no responsibility for any errors, omissions or inaccuracies in the information.

WHANGAREI DISTRICT COUNCIL PROPOSED PLANNING MAP

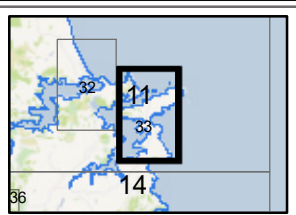
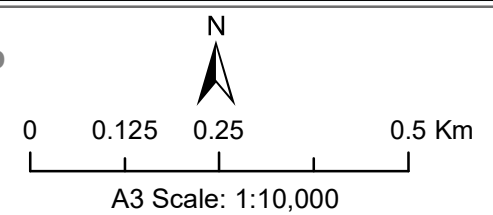
**District Wide Matters - Hazard and Risks - Map 32
Pataua North**





(C) Crown Copyright Reserved.
 Transpower New Zealand makes no representations about the suitability of any information supplied to Whangarei District Council for any purpose. All intellectual property rights in this Database layer and the data in it belong exclusively to Transpower. While all reasonable efforts have been made to ensure that up-to-date information is provided to Whangarei District Council, Transpower New Zealand accepts no responsibility for any errors, omissions or inaccuracies in the information.

WHANGAREI DISTRICT COUNCIL PROPOSED PLANNING MAP
District Wide Matters - Hazard and Risks - Map 33
Taiharuru

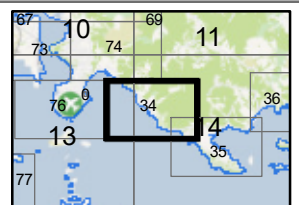
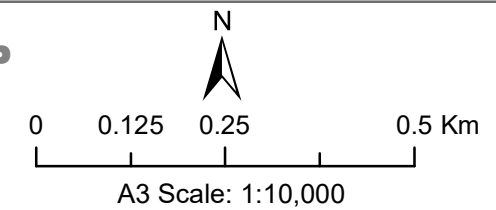


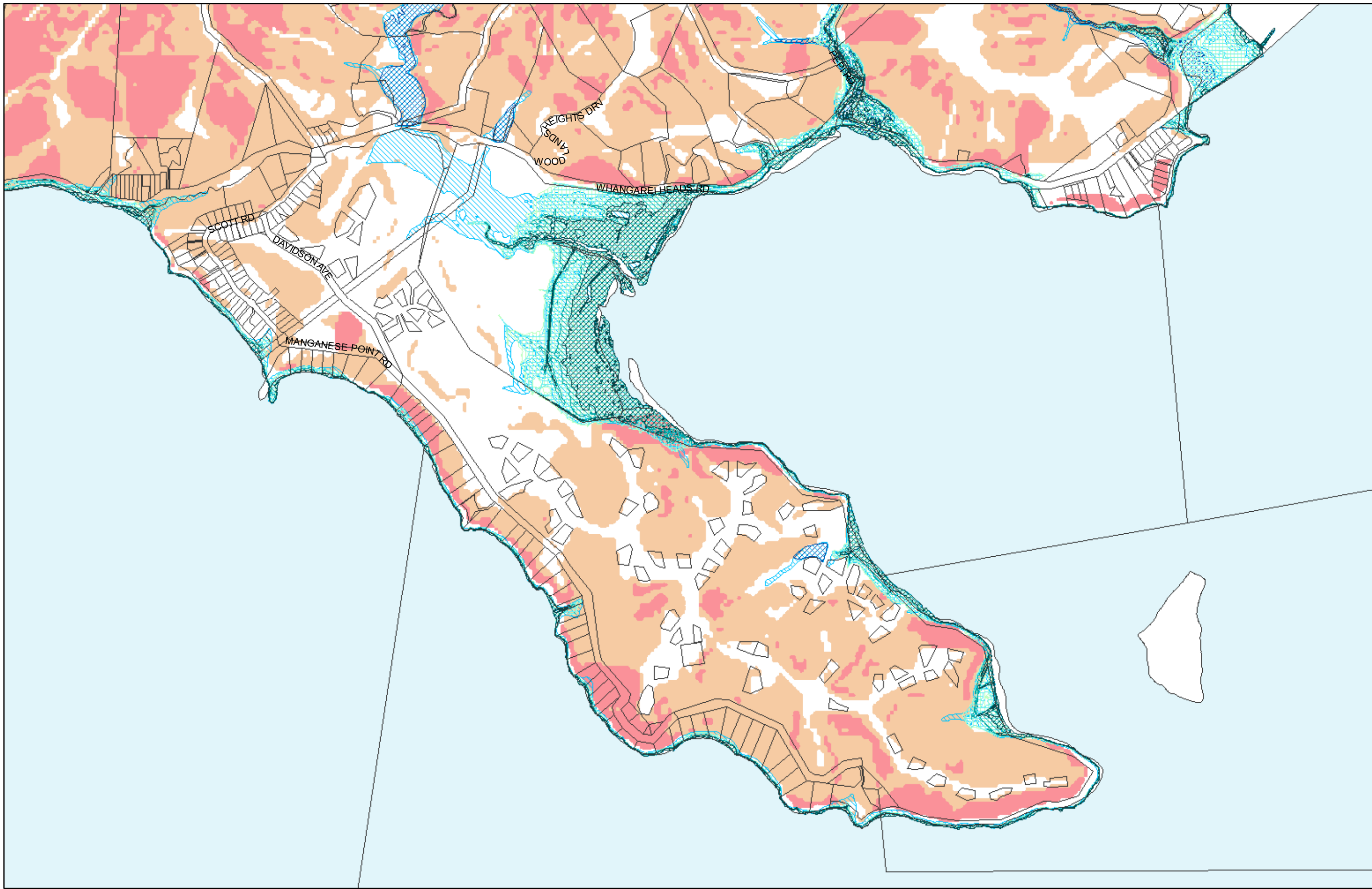


(C) Crown Copyright Reserved.

Transpower New Zealand makes no representations about the suitability of any information supplied to Whangarei District Council for any purpose. All intellectual property rights in this Database layer and the data in it belong exclusively to Transpower. While all reasonable efforts have been made to ensure that up-to-date information is provided to Whangarei District Council, Transpower New Zealand accepts no responsibility for any errors, omissions or inaccuracies in the information.

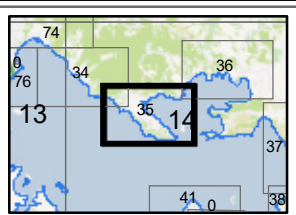
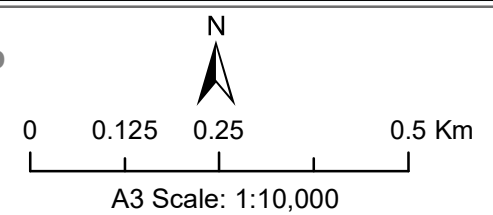
WHANGAREI DISTRICT COUNCIL PROPOSED PLANNING MAP
District Wide Matters - Hazard and Risks - Map 34
Waikaraka

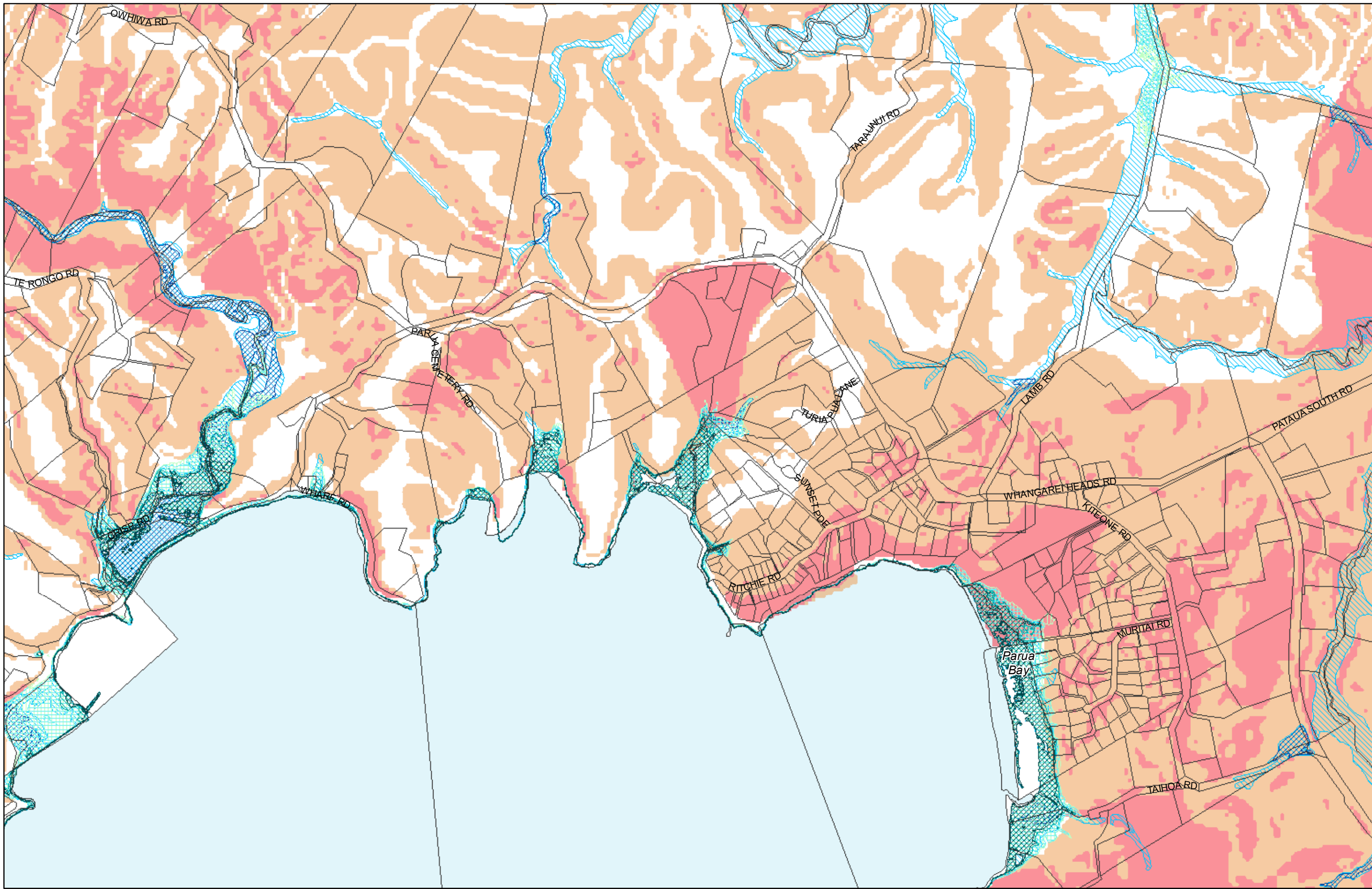




(C) Crown Copyright Reserved.
 Transpower New Zealand makes no representations about the suitability of any information supplied to Whangarei District Council for any purpose. All intellectual property rights in this Database layer and the data in it belong exclusively to Transpower. While all reasonable efforts have been made to ensure that up-to-date information is provided to Whangarei District Council, Transpower New Zealand accepts no responsibility for any errors, omissions or inaccuracies in the information.

WHANGAREI DISTRICT COUNCIL PROPOSED PLANNING MAP
District Wide Matters - Hazard and Risks - Map 35
Manganese Point



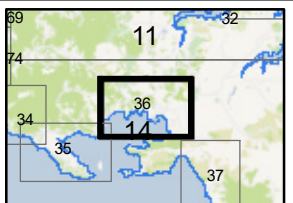
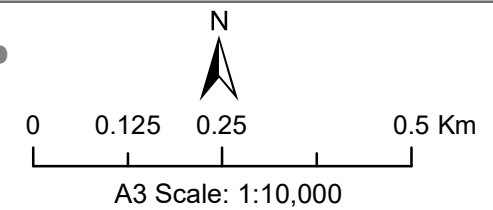


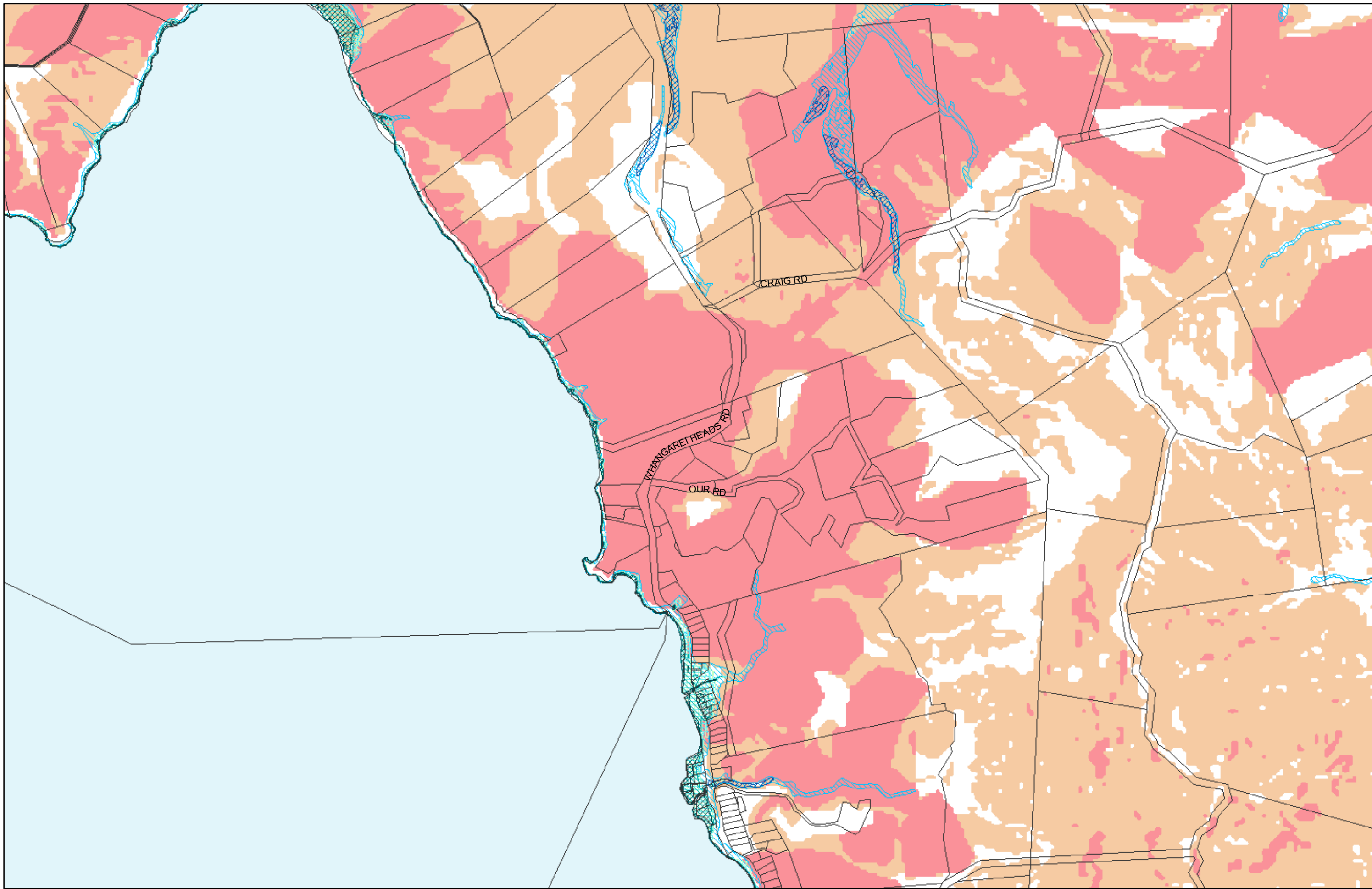
(C) Crown Copyright Reserved.

Transpower New Zealand makes no representations about the suitability of any information supplied to Whangarei District Council for any purpose. All intellectual property rights in this Database layer and the data in it belong exclusively to Transpower. While all reasonable efforts have been made to ensure that up-to-date information is provided to Whangarei District Council, Transpower New Zealand accepts no responsibility for any errors, omissions or inaccuracies in the information.

WHANGAREI DISTRICT COUNCIL PROPOSED PLANNING MAP

District Wide Matters - Hazard and Risks - Map 36 Parua Bay



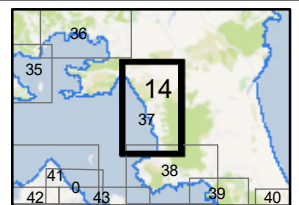
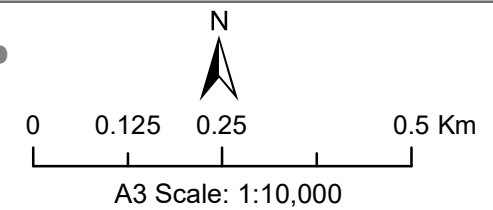


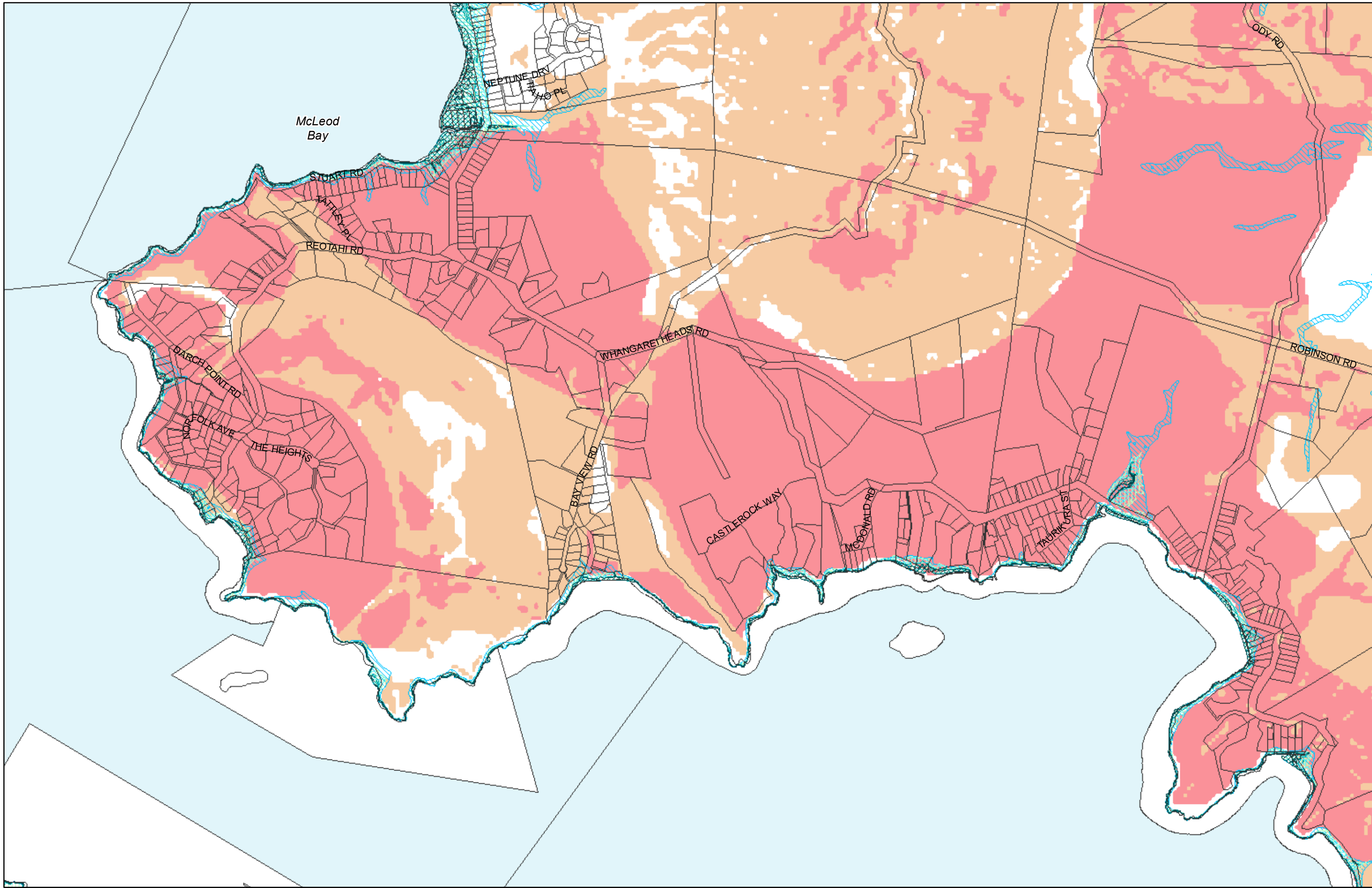
(C) Crown Copyright Reserved.

Transpower New Zealand makes no representations about the suitability of any information supplied to Whangarei District Council for any purpose. All intellectual property rights in this Database layer and the data in it belong exclusively to Transpower. While all reasonable efforts have been made to ensure that up-to-date information is provided to Whangarei District Council, Transpower New Zealand accepts no responsibility for any errors, omissions or inaccuracies in the information.

WHANGAREI DISTRICT COUNCIL PROPOSED PLANNING MAP

District Wide Matters - Hazard and Risks - Map 37 McLeod Bay

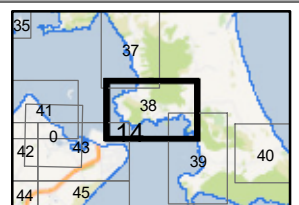
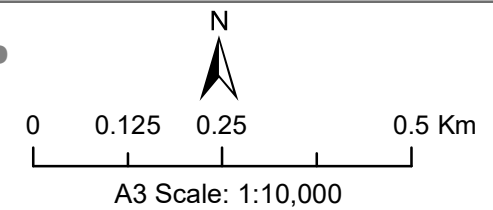


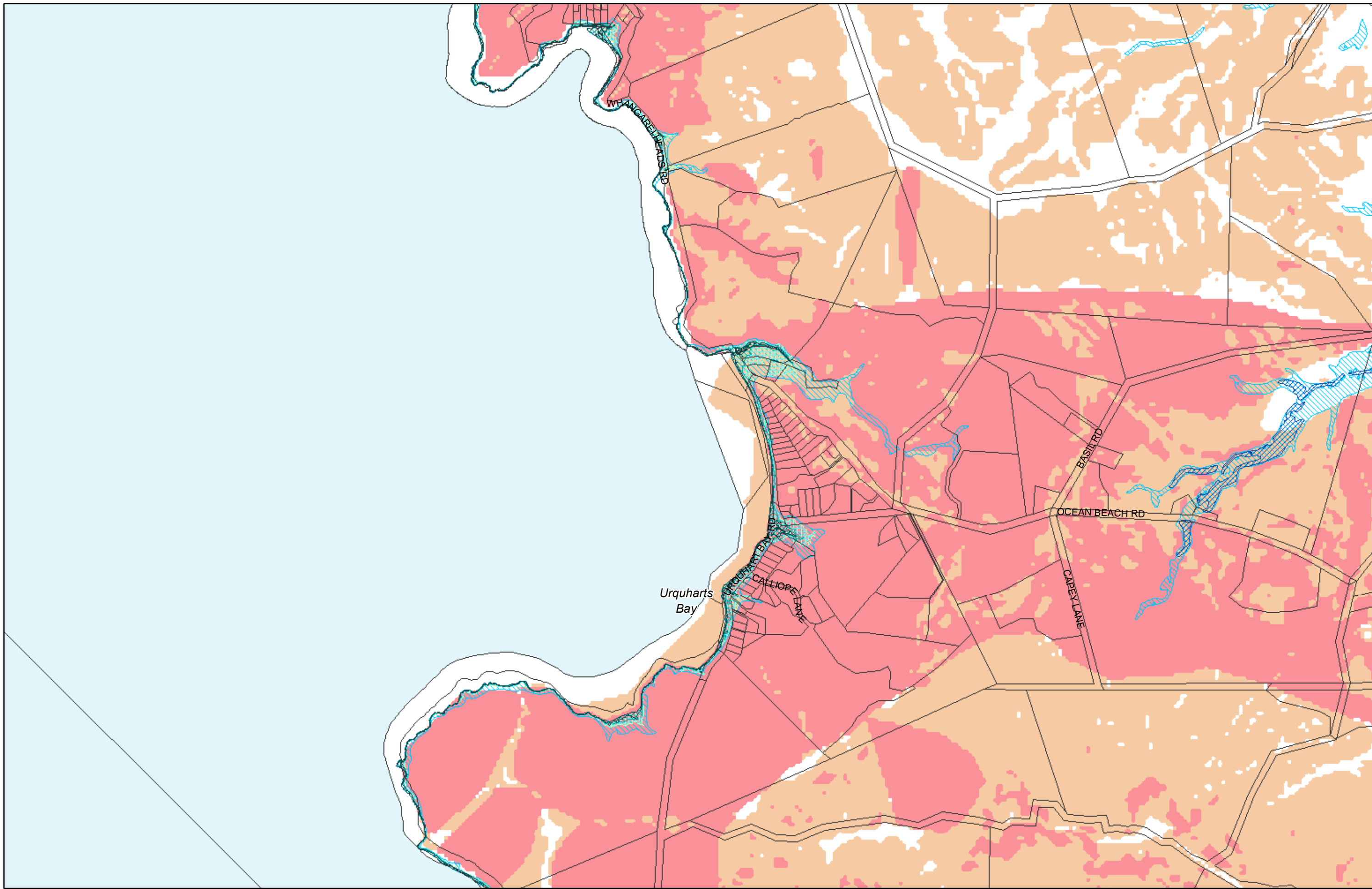


(C) Crown Copyright Reserved.

Transpower New Zealand makes no representations about the suitability of any information supplied to Whangarei District Council for any purpose. All intellectual property rights in this Database layer and the data in it belong exclusively to Transpower. While all reasonable efforts have been made to ensure that up-to-date information is provided to Whangarei District Council, Transpower New Zealand accepts no responsibility for any errors, omissions or inaccuracies in the information.

WHANGAREI DISTRICT COUNCIL PROPOSED PLANNING MAP
District Wide Matters - Hazard and Risks - Map 38
Reotahi

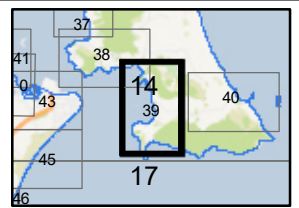
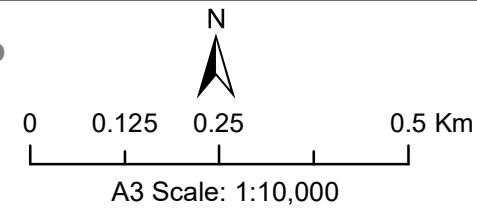


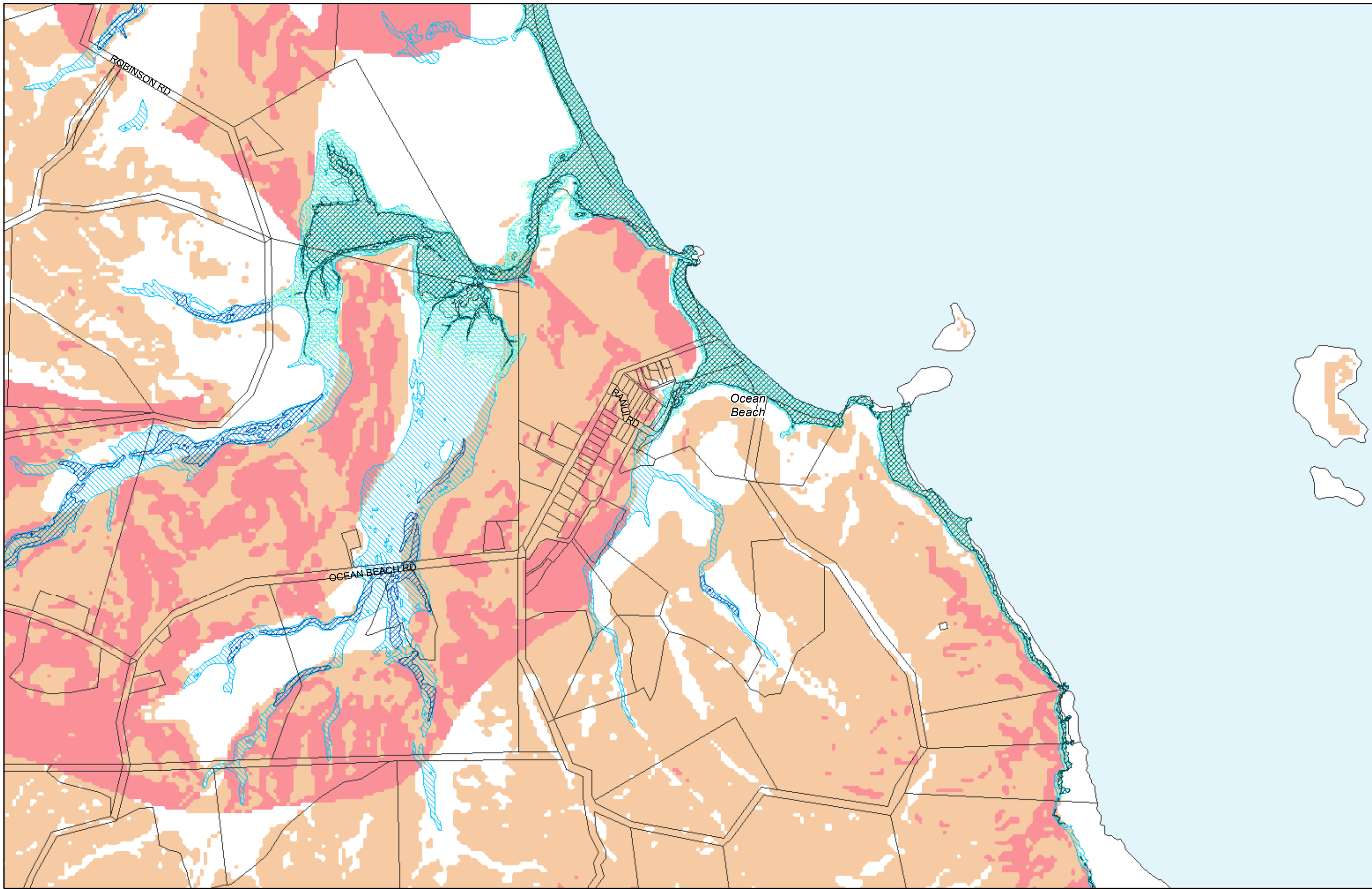


(C) Crown Copyright Reserved.
 Transpower New Zealand makes no representations about the suitability of any information supplied to Whangarei District Council for any purpose. All intellectual property rights in this Database layer and the data in it belong exclusively to Transpower. While all reasonable efforts have been made to ensure that up-to-date information is provided to Whangarei District Council, Transpower New Zealand accepts no responsibility for any errors, omissions or inaccuracies in the information.

WHANGAREI DISTRICT COUNCIL PROPOSED PLANNING MAP

**District Wide Matters - Hazard and Risks - Map 39
 Urquharts Bay**



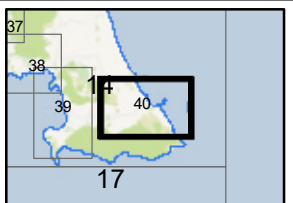
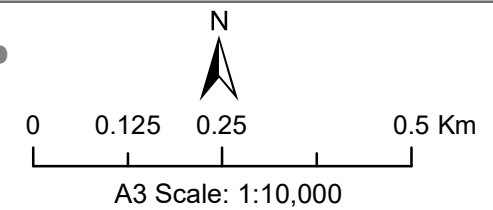


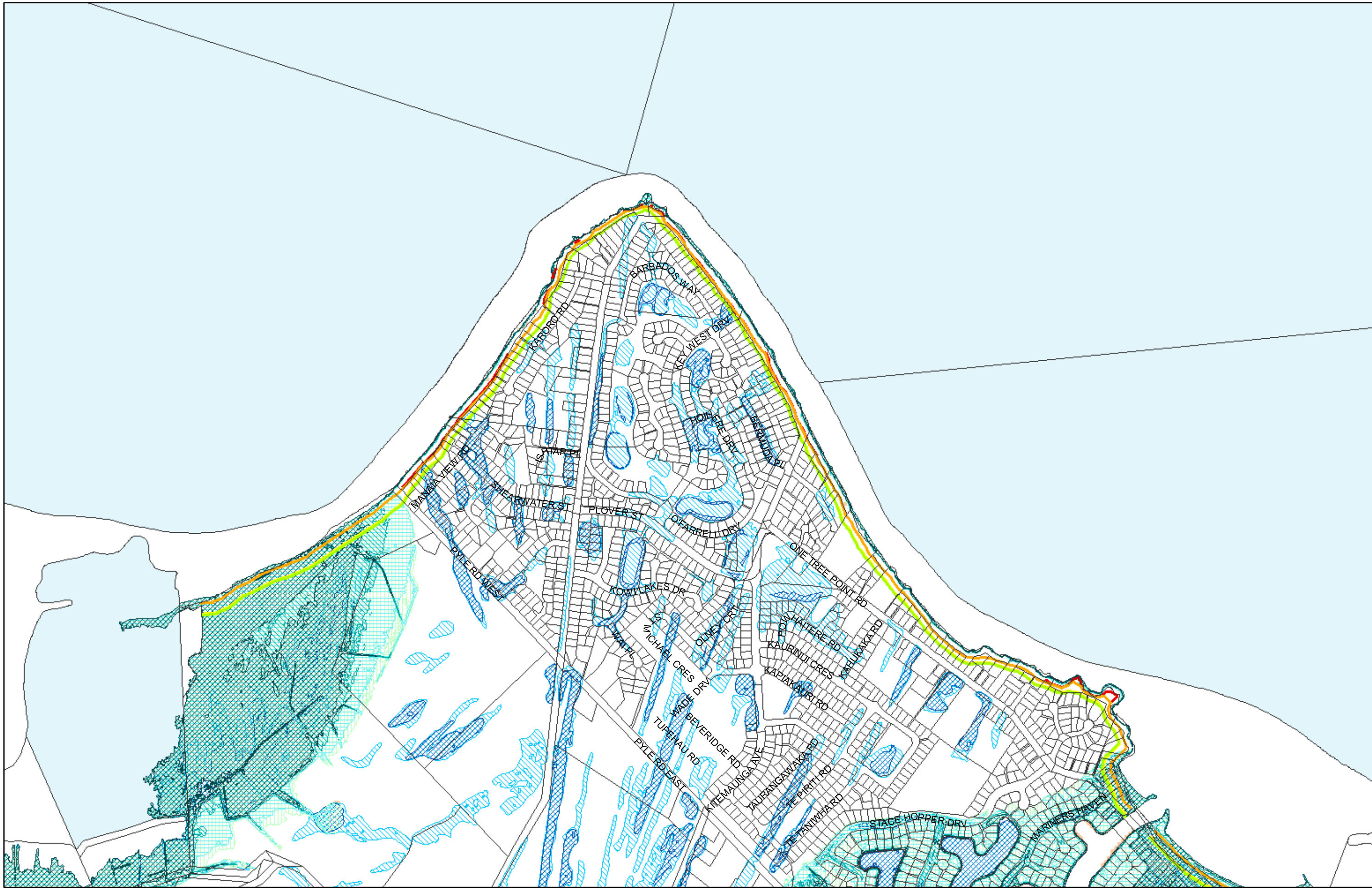
(C) Crown Copyright Reserved.

Transpower New Zealand makes no representations about the suitability of any information supplied to Whangarei District Council for any purpose. All intellectual property rights in this Database layer and the data in it belong exclusively to Transpower. While all reasonable efforts have been made to ensure that up-to-date information is provided to Whangarei District Council, Transpower New Zealand accepts no responsibility for any errors, omissions or inaccuracies in the information.

WHANGAREI DISTRICT COUNCIL PROPOSED PLANNING MAP

**District Wide Matters - Hazard and Risks - Map 40
Ocean Beach**



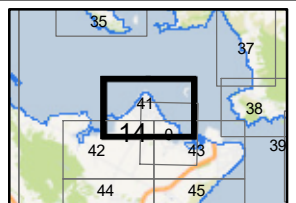
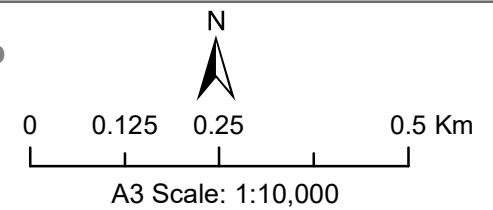


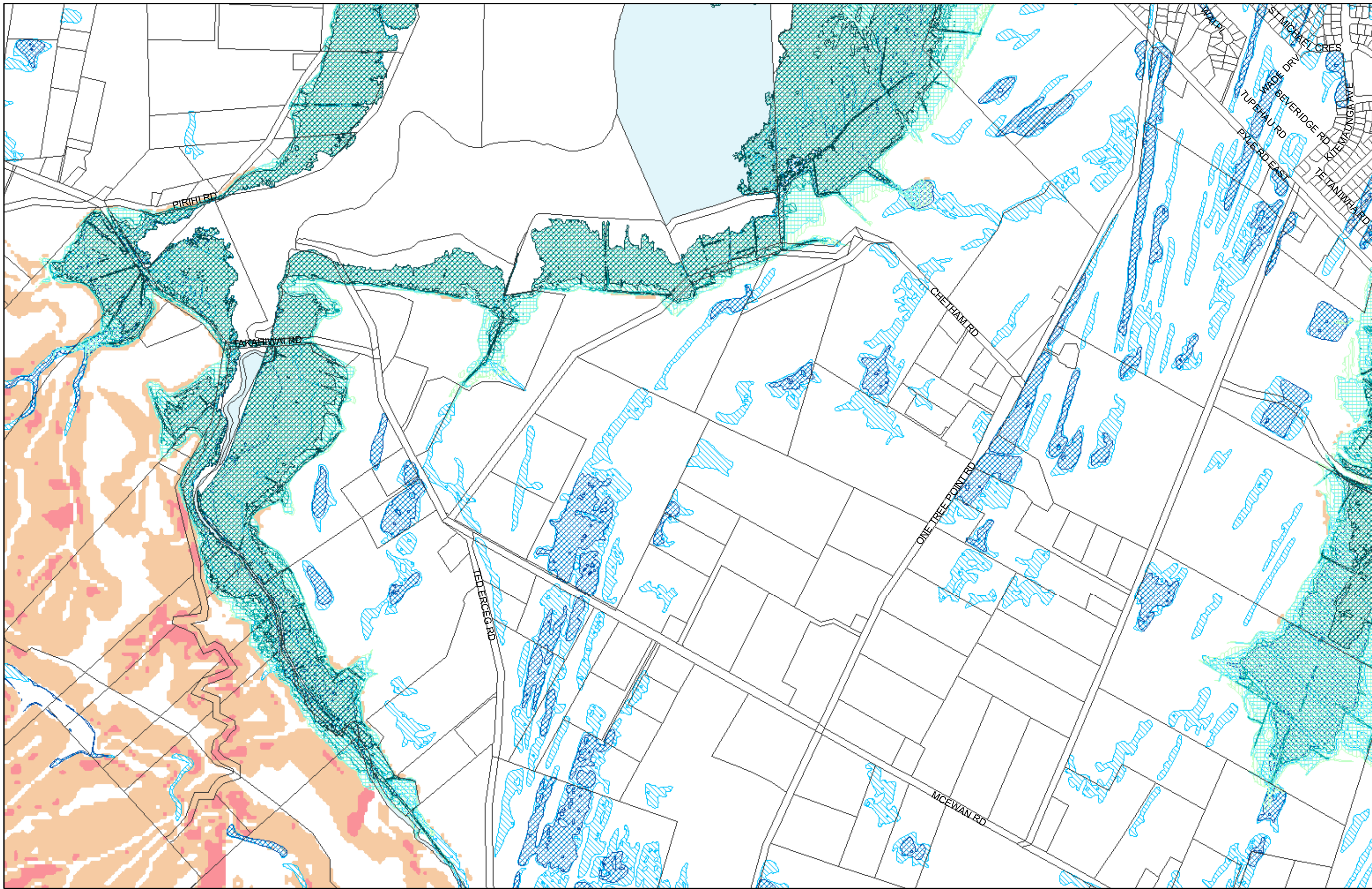
(C) Crown Copyright Reserved.

Transpower New Zealand makes no representations about the suitability of any information supplied to Whangarei District Council for any purpose. All intellectual property rights in this Database layer and the data in it belong exclusively to Transpower. While all reasonable efforts have been made to ensure that up-to-date information is provided to Whangarei District Council, Transpower New Zealand accepts no responsibility for any errors, omissions or inaccuracies in the information.

WHANGAREI DISTRICT COUNCIL PROPOSED PLANNING MAP

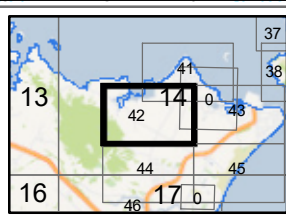
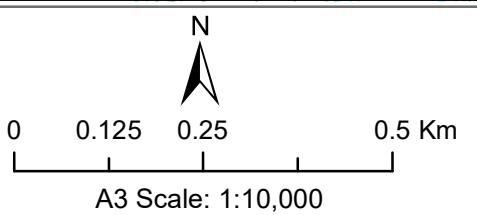
District Wide Matters - Hazard and Risks - Map 41 One Tree Point

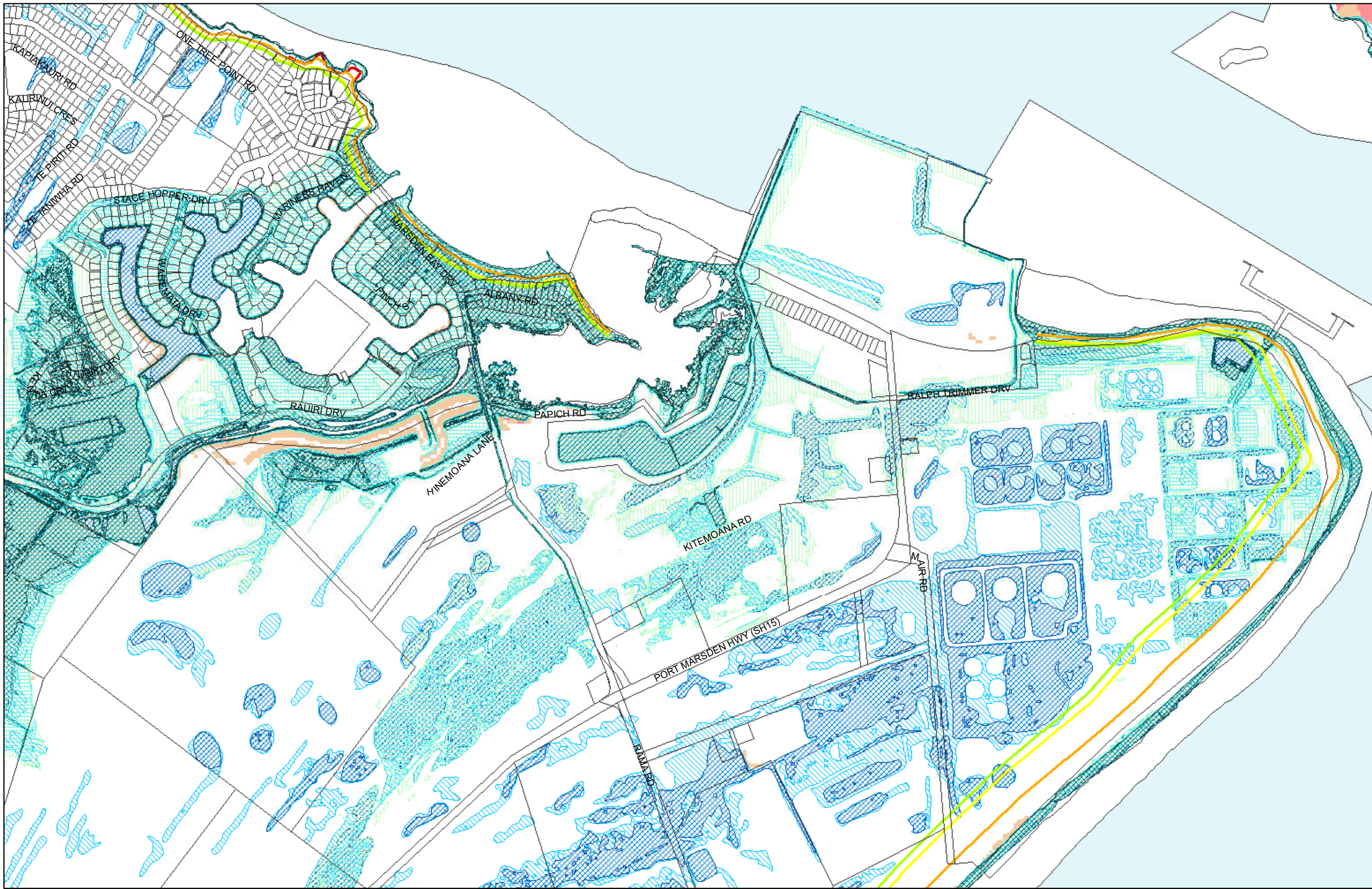




(C) Crown Copyright Reserved.
 Transpower New Zealand makes no representations about the suitability of any information supplied to Whangarei District Council for any purpose. All intellectual property rights in this Database layer and the data in it belong exclusively to Transpower. While all reasonable efforts have been made to ensure that up-to-date information is provided to Whangarei District Council, Transpower New Zealand accepts no responsibility for any errors, omissions or inaccuracies in the information.

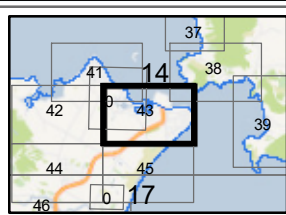
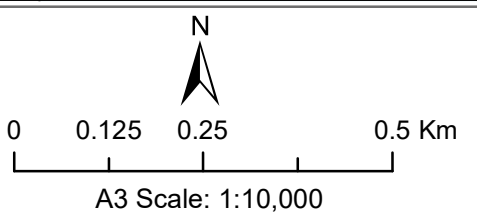
WHANGAREI DISTRICT COUNCIL PROPOSED PLANNING MAP
District Wide Matters - Hazard and Risks - Map 42
Takahiwai

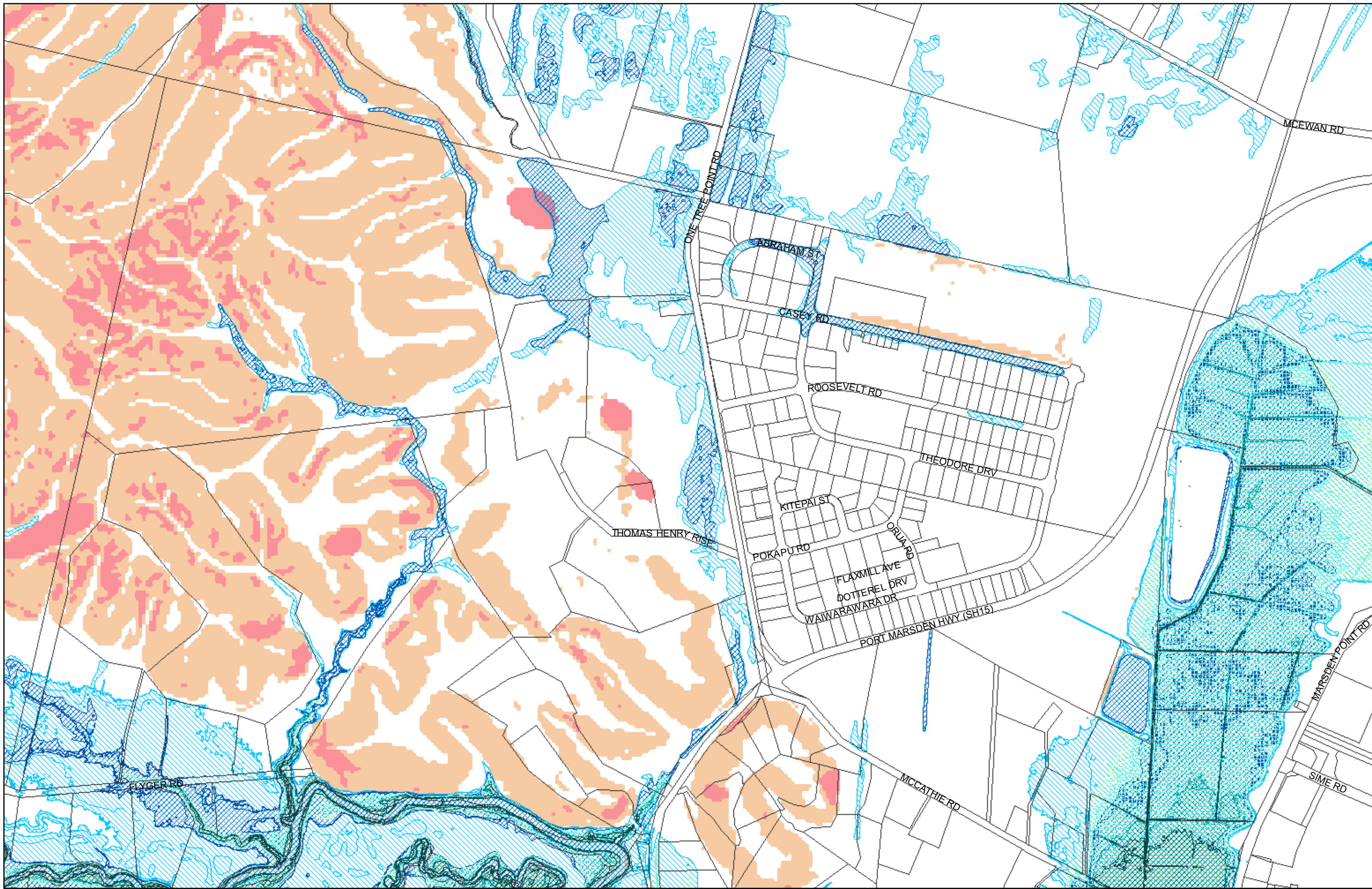




(C) Crown Copyright Reserved.
 Transpower New Zealand makes no representations about the suitability of any information supplied to Whangarei District Council for any purpose. All intellectual property rights in this Database layer and the data in it belong exclusively to Transpower. While all reasonable efforts have been made to ensure that up-to-date information is provided to Whangarei District Council, Transpower New Zealand accepts no responsibility for any errors, omissions or inaccuracies in the information.

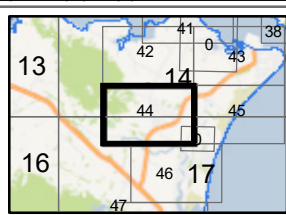
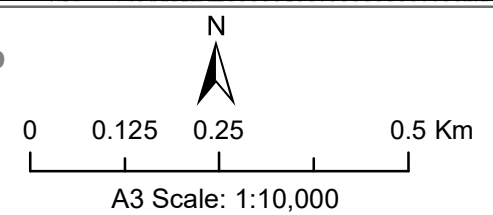
WHANGAREI DISTRICT COUNCIL PROPOSED PLANNING MAP
District Wide Matters - Hazard and Risks - Map 43
Marsden Bay

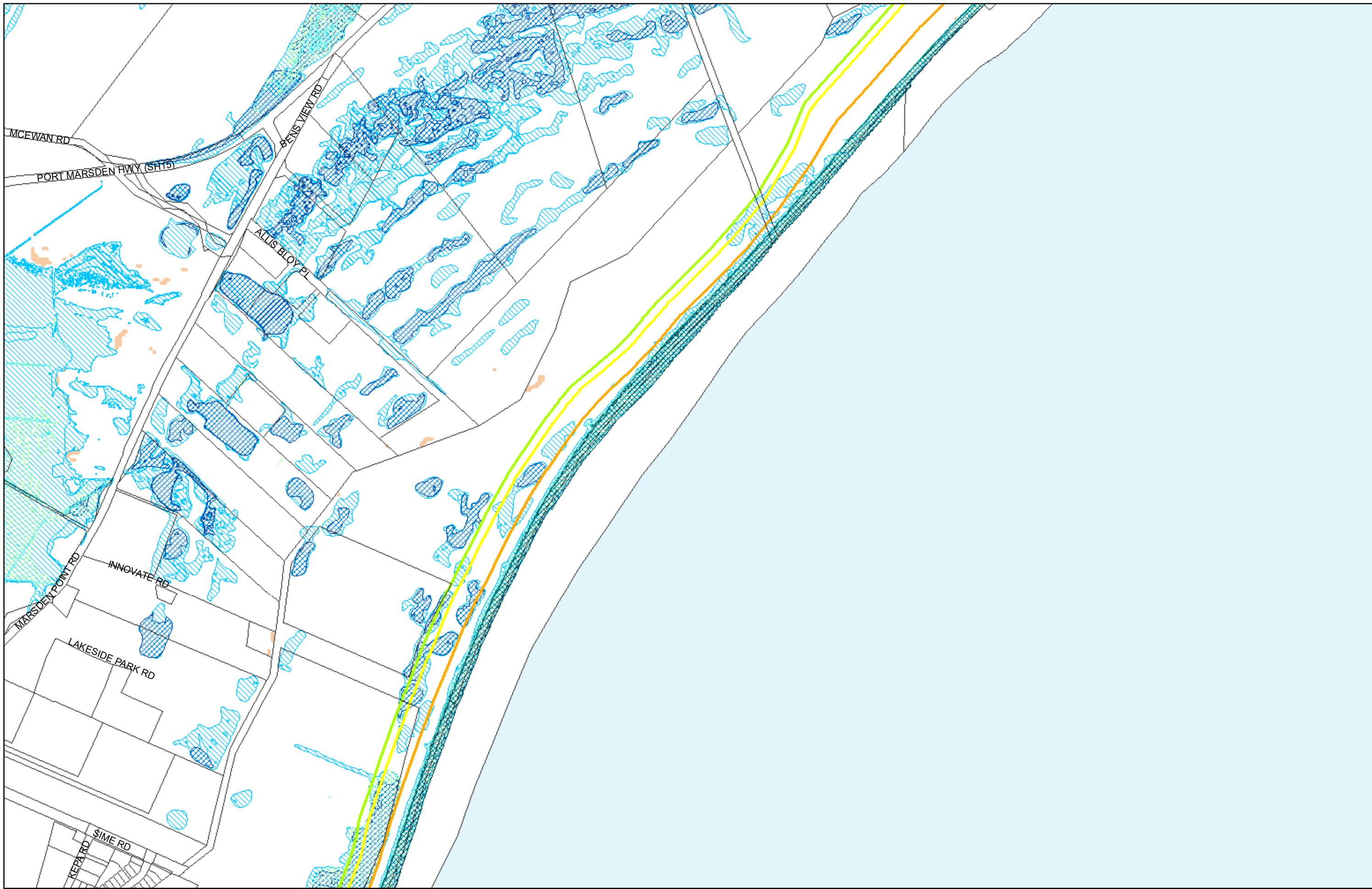




(C) Crown Copyright Reserved.
 Transpower New Zealand makes no representations about the suitability of any information supplied to Whangarei District Council for any purpose. All intellectual property rights in this Database layer and the data in it belong exclusively to Transpower. While all reasonable efforts have been made to ensure that up-to-date information is provided to Whangarei District Council, Transpower New Zealand accepts no responsibility for any errors, omissions or inaccuracies in the information.

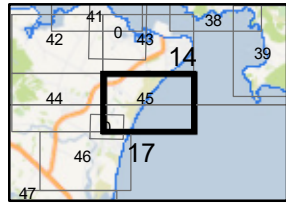
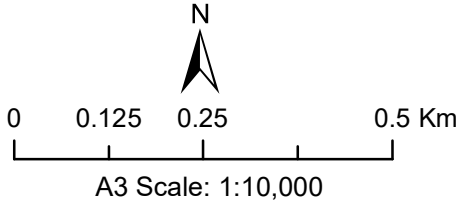
WHANGAREI DISTRICT COUNCIL PROPOSED PLANNING MAP
District Wide Matters - Hazard and Risks - Map 44
Marsden City

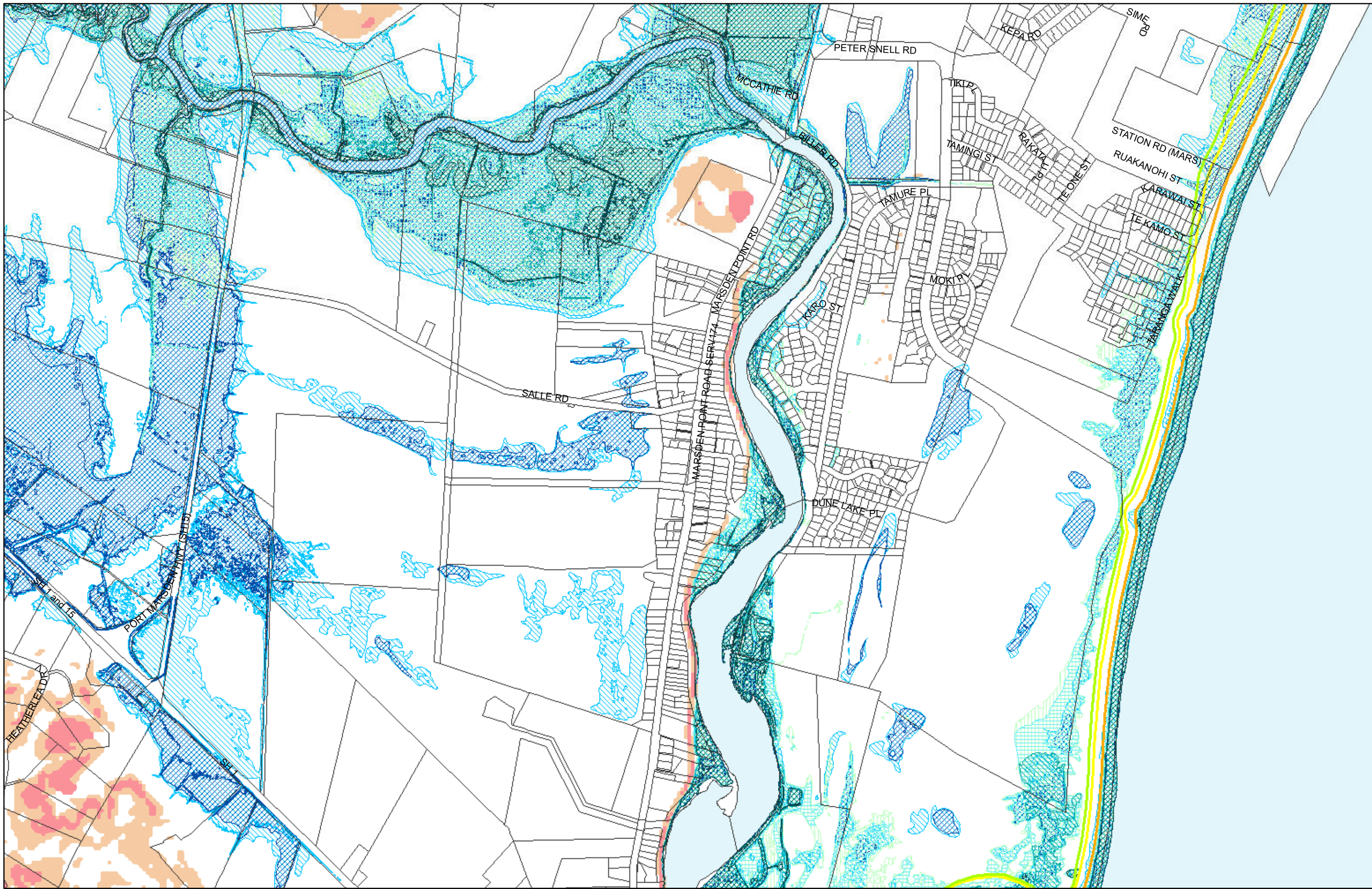




(C) Crown Copyright Reserved.
 Transpower New Zealand makes no representations about the suitability of any information supplied to Whangarei District Council for any purpose. All intellectual property rights in this Database layer and the data in it belong exclusively to Transpower. While all reasonable efforts have been made to ensure that up-to-date information is provided to Whangarei District Council, Transpower New Zealand accepts no responsibility for any errors, omissions or inaccuracies in the information.

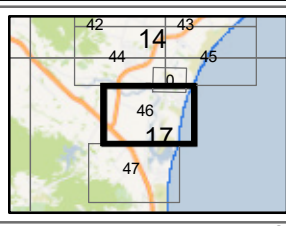
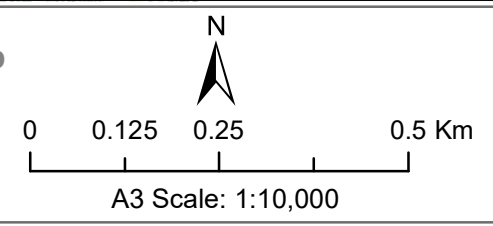
WHANGAREI DISTRICT COUNCIL PROPOSED PLANNING MAP
District Wide Matters - Hazard and Risks - Map 45
Marsden

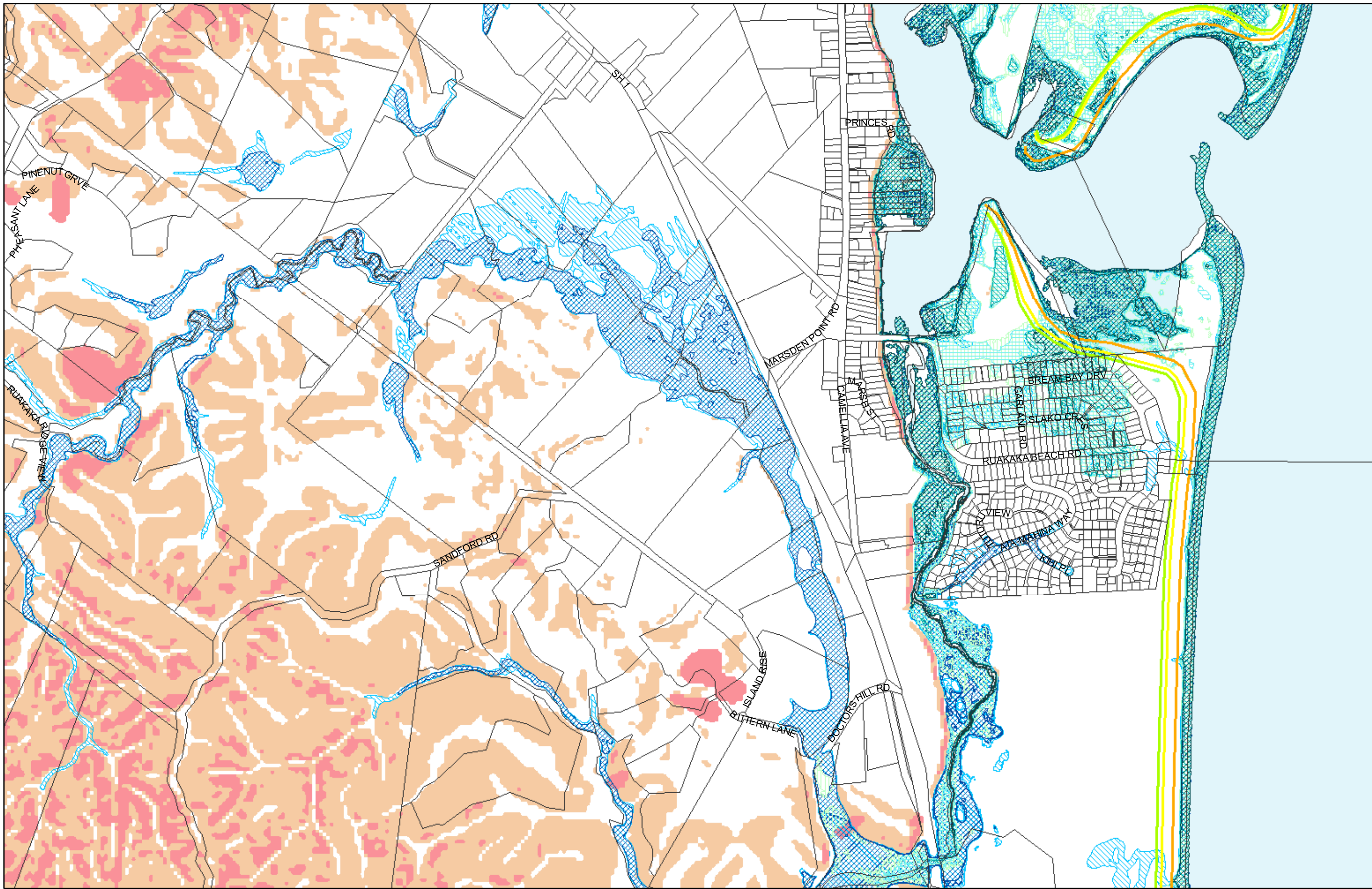




(C) Crown Copyright Reserved.
 Transpower New Zealand makes no representations about the suitability of any information supplied to Whangarei District Council for any purpose. All intellectual property rights in this Database layer and the data in it belong exclusively to Transpower. While all reasonable efforts have been made to ensure that up-to-date information is provided to Whangarei District Council, Transpower New Zealand accepts no responsibility for any errors, omissions or inaccuracies in the information.

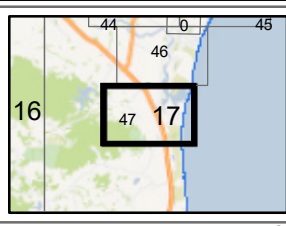
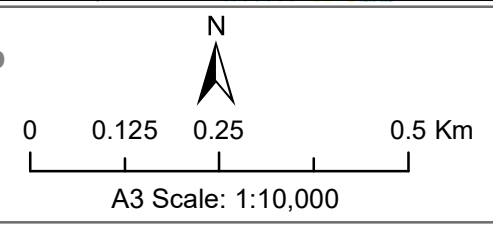
WHANGAREI DISTRICT COUNCIL PROPOSED PLANNING MAP
District Wide Matters - Hazard and Risks - Map 46
Ruakaka

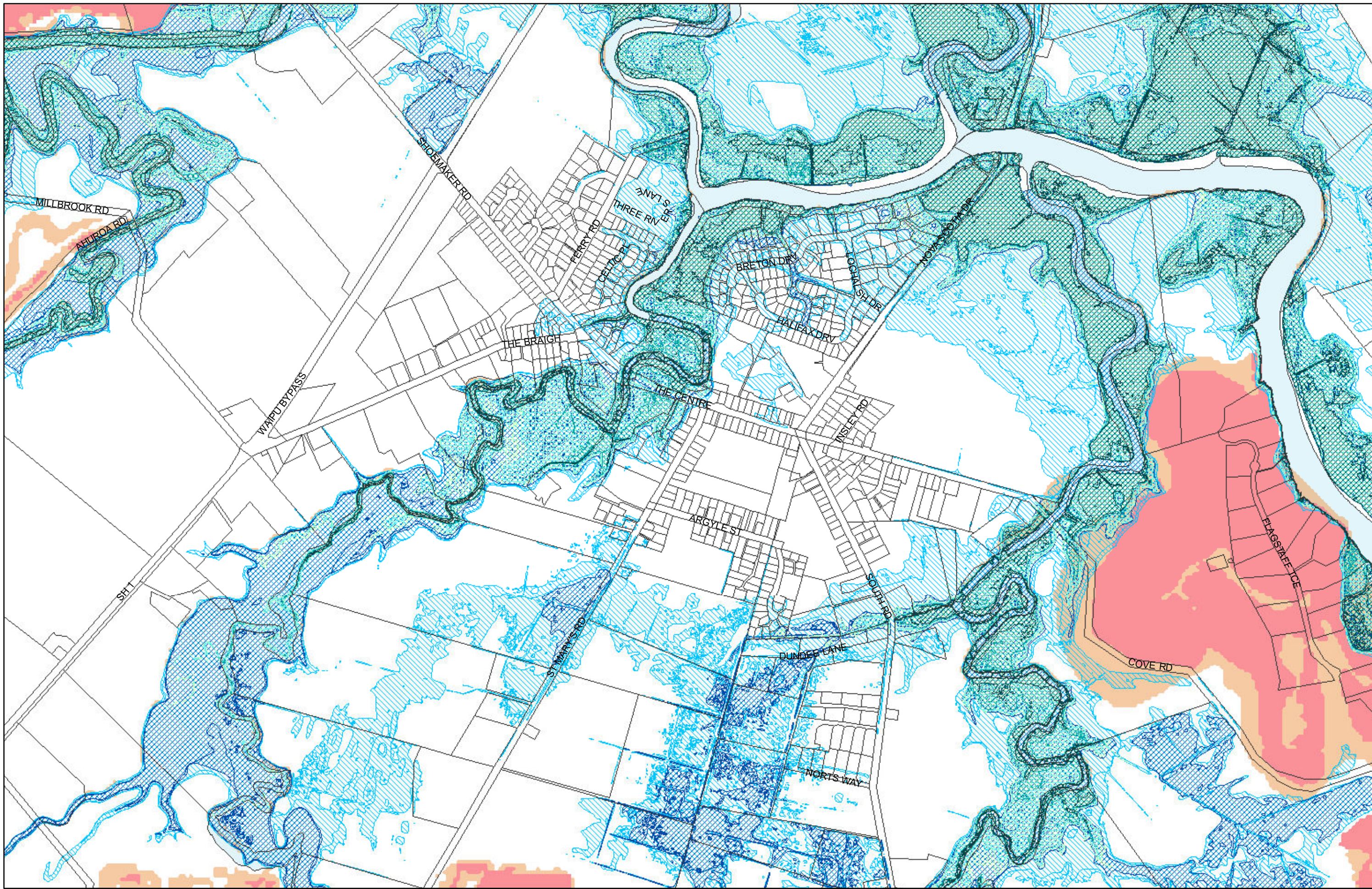




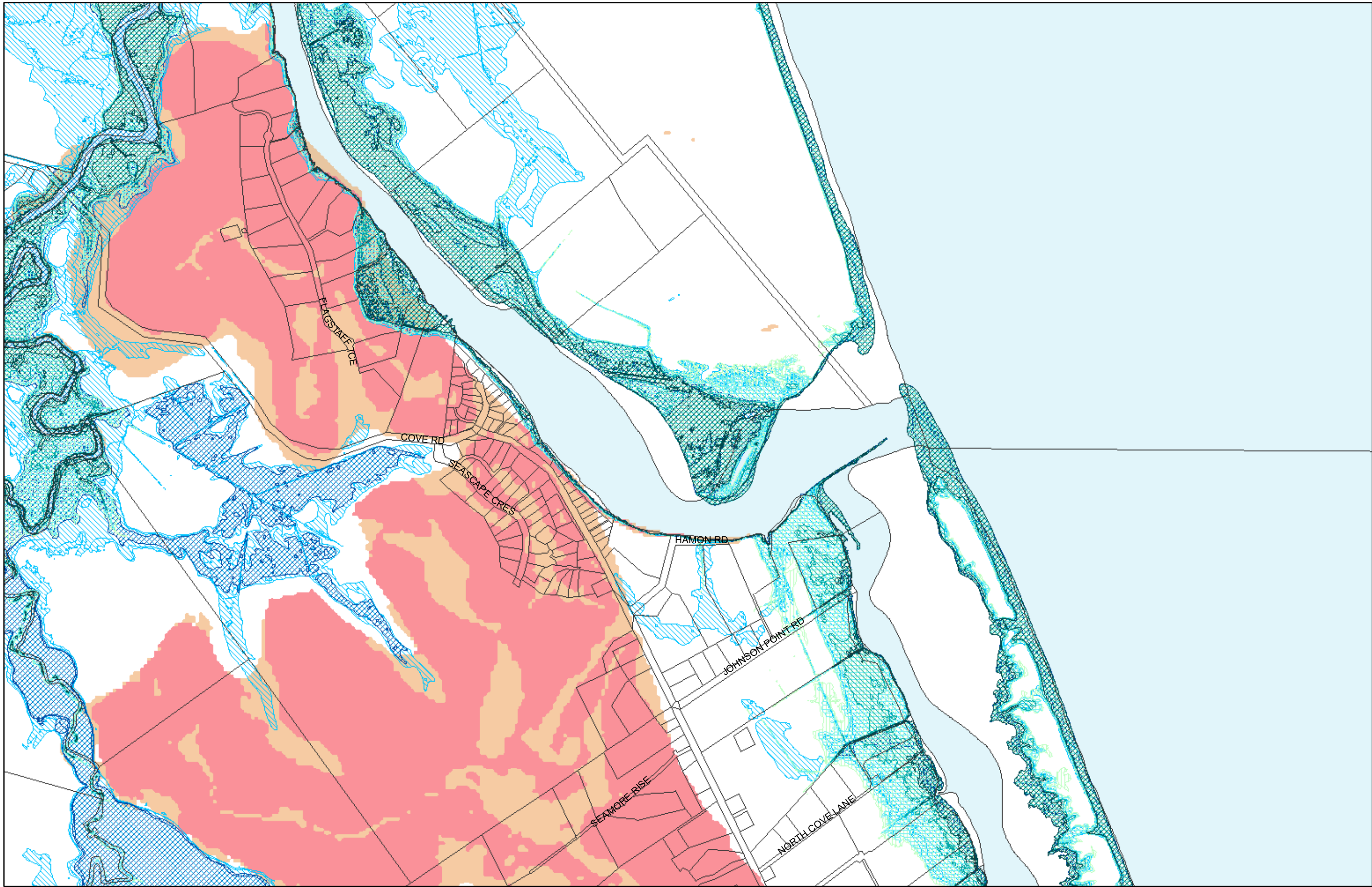
(C) Crown Copyright Reserved.
 Transpower New Zealand makes no representations about the suitability of any information supplied to Whangarei District Council for any purpose. All intellectual property rights in this Database layer and the data in it belong exclusively to Transpower. While all reasonable efforts have been made to ensure that up-to-date information is provided to Whangarei District Council, Transpower New Zealand accepts no responsibility for any errors, omissions or inaccuracies in the information.

WHANGAREI DISTRICT COUNCIL PROPOSED PLANNING MAP
District Wide Matters - Hazard and Risks - Map 47
Ruakaka



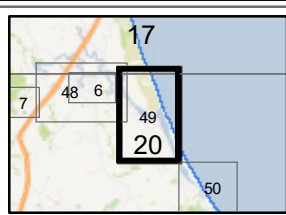
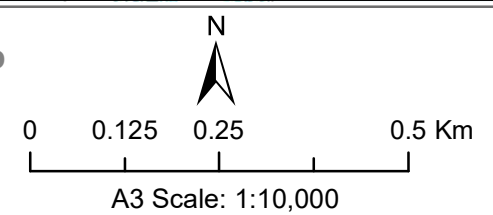


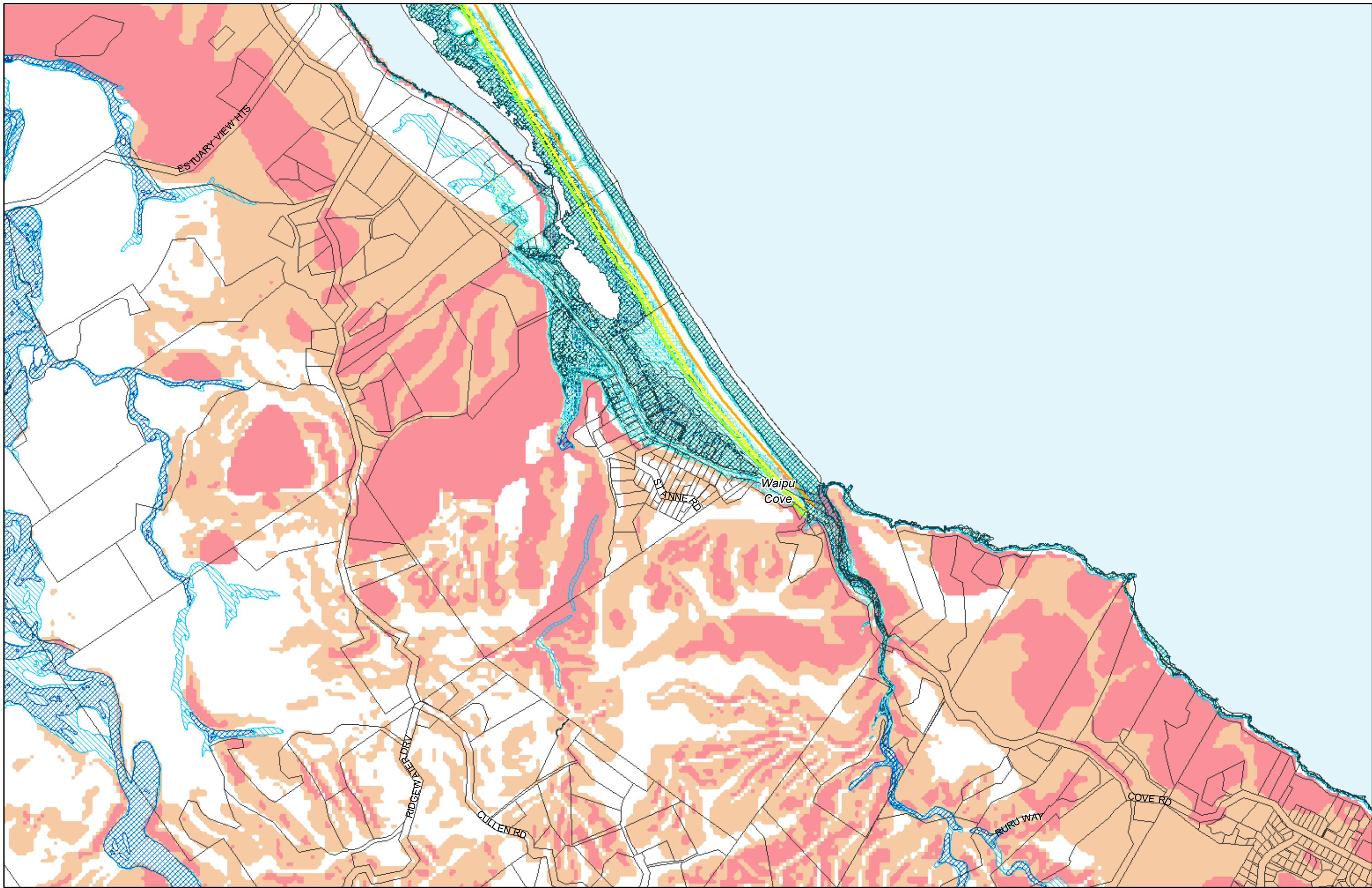
WHANGAREI DISTRICT COUNCIL PROPOSED PLANNING MAP
District Wide Matters - Hazard and Risks - Map 48
Waipu



(C) Crown Copyright Reserved.
 Transpower New Zealand makes no representations about the suitability of any information supplied to Whangarei District Council for any purpose. All intellectual property rights in this Database layer and the data in it belong exclusively to Transpower. While all reasonable efforts have been made to ensure that up-to-date information is provided to Whangarei District Council, Transpower New Zealand accepts no responsibility for any errors, omissions or inaccuracies in the information.

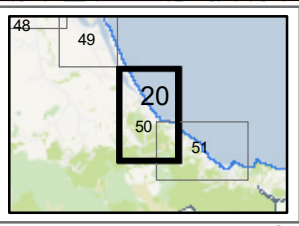
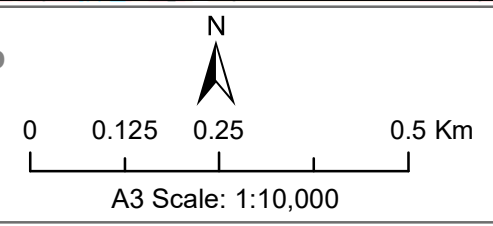
WHANGAREI DISTRICT COUNCIL PROPOSED PLANNING MAP
District Wide Matters - Hazard and Risks - Map 49
Waipu River Mouth

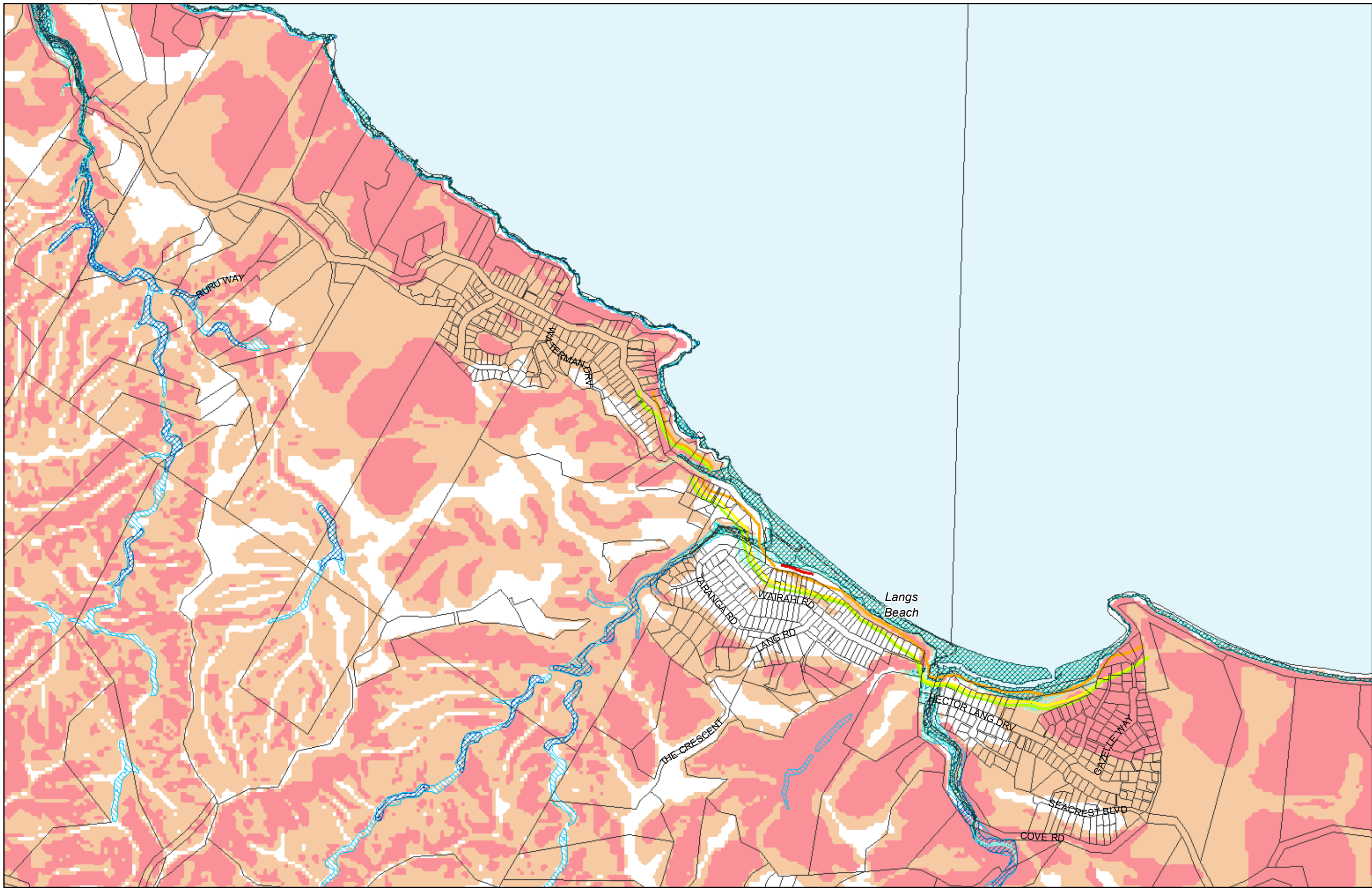




(C) Crown Copyright Reserved.
 Transpower New Zealand makes no representations about the suitability of any information supplied to Whangarei District Council for any purpose. All intellectual property rights in this Database layer and the data in it belong exclusively to Transpower. While all reasonable efforts have been made to ensure that up-to-date information is provided to Whangarei District Council, Transpower New Zealand accepts no responsibility for any errors, omissions or inaccuracies in the information.

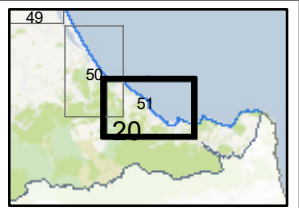
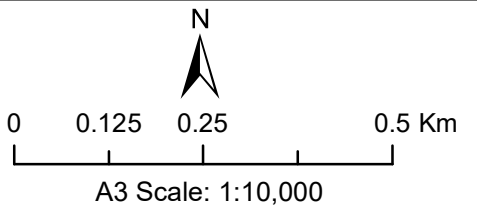
WHANGAREI DISTRICT COUNCIL PROPOSED PLANNING MAP
District Wide Matters - Hazard and Risks - Map 50
Waipu Cove

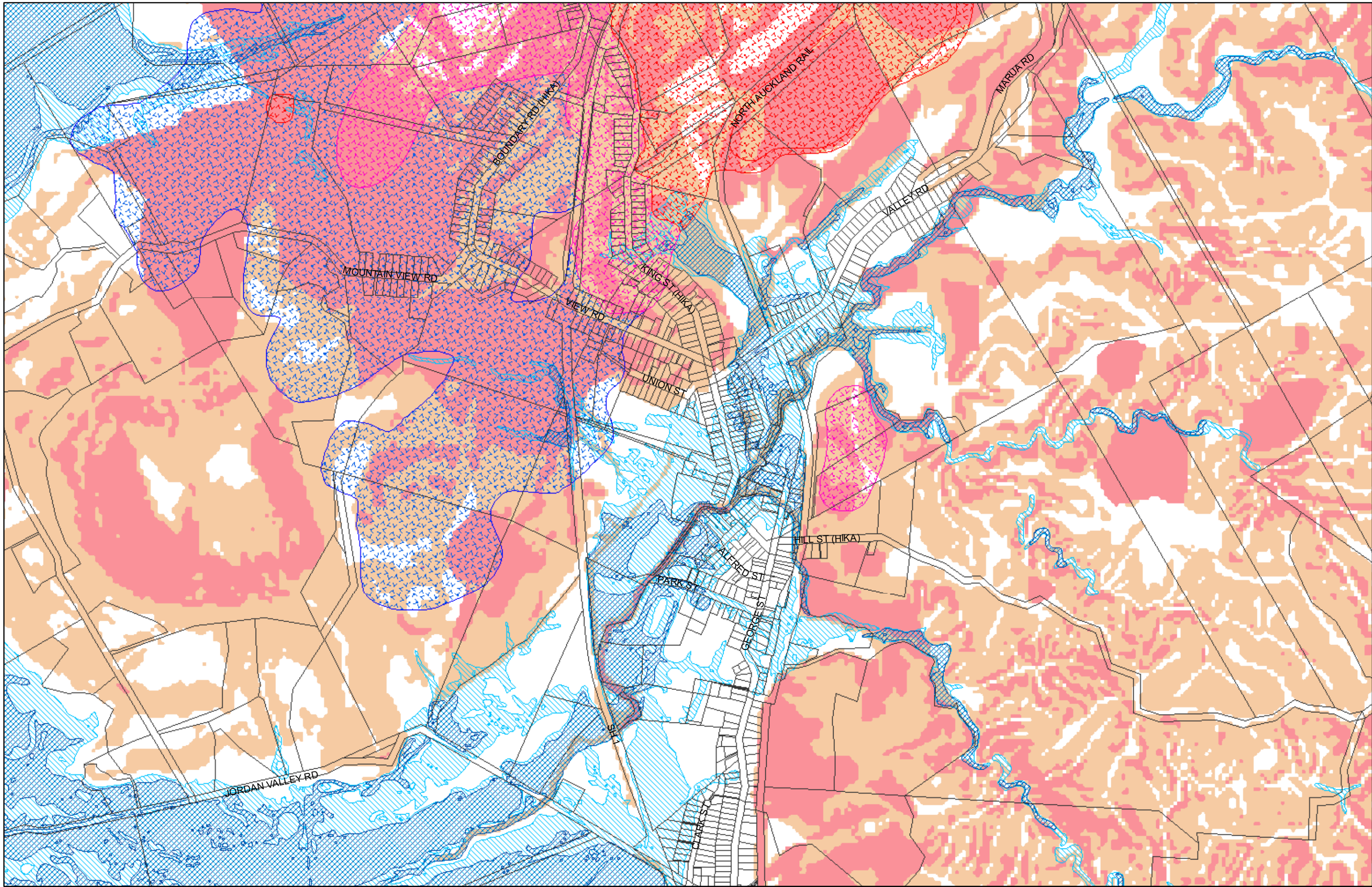




(C) Crown Copyright Reserved.
 Transpower New Zealand makes no representations about the suitability of any information supplied to Whangarei District Council for any purpose. All intellectual property rights in this Database layer and the data in it belong exclusively to Transpower. While all reasonable efforts have been made to ensure that up-to-date information is provided to Whangarei District Council, Transpower New Zealand accepts no responsibility for any errors, omissions or inaccuracies in the information.

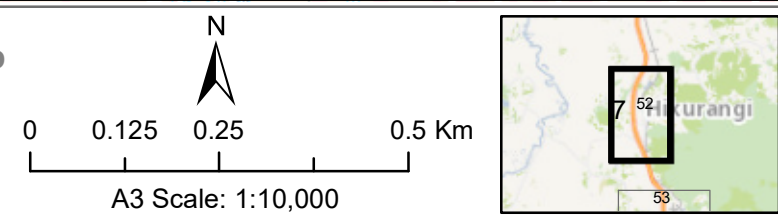
WHANGAREI DISTRICT COUNCIL PROPOSED PLANNING MAP
District Wide Matters - Hazard and Risks - Map 51
Langs Beach

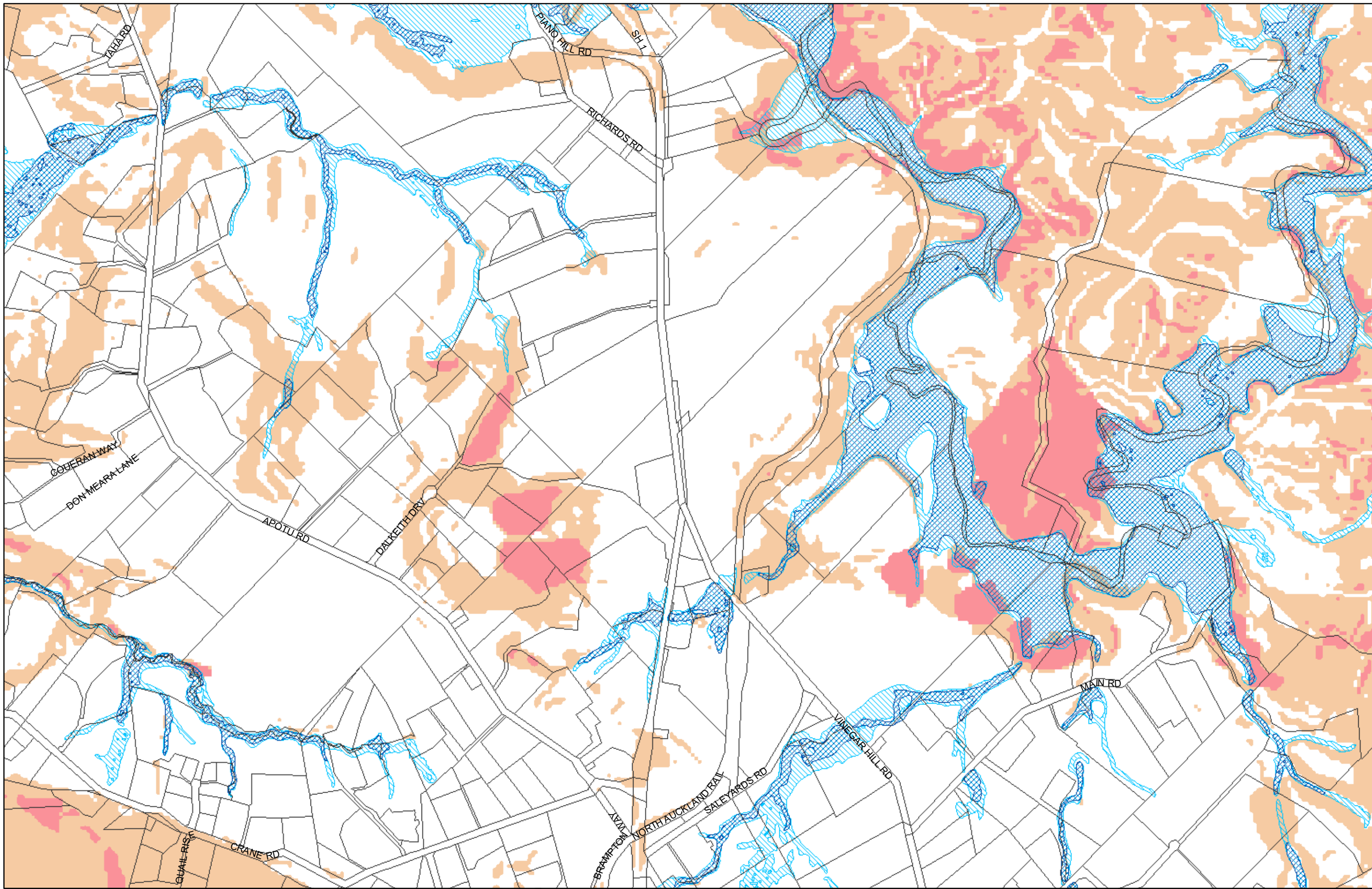




(C) Crown Copyright Reserved.
 Transpower New Zealand makes no representations about the suitability of any information supplied to Whangarei District Council for any purpose. All intellectual property rights in this Database layer and the data in it belong exclusively to Transpower. While all reasonable efforts have been made to ensure that up-to-date information is provided to Whangarei District Council, Transpower New Zealand accepts no responsibility for any errors, omissions or inaccuracies in the information.

WHANGAREI DISTRICT COUNCIL PROPOSED PLANNING MAP
District Wide Matters - Hazard and Risks - Map 52
Hukurangi



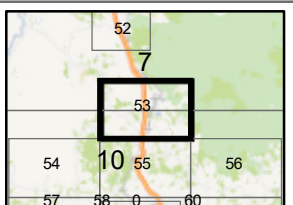
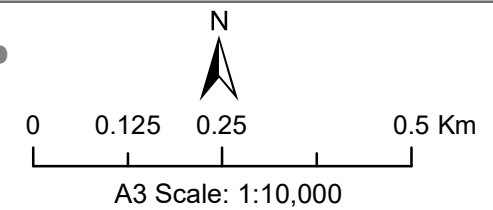


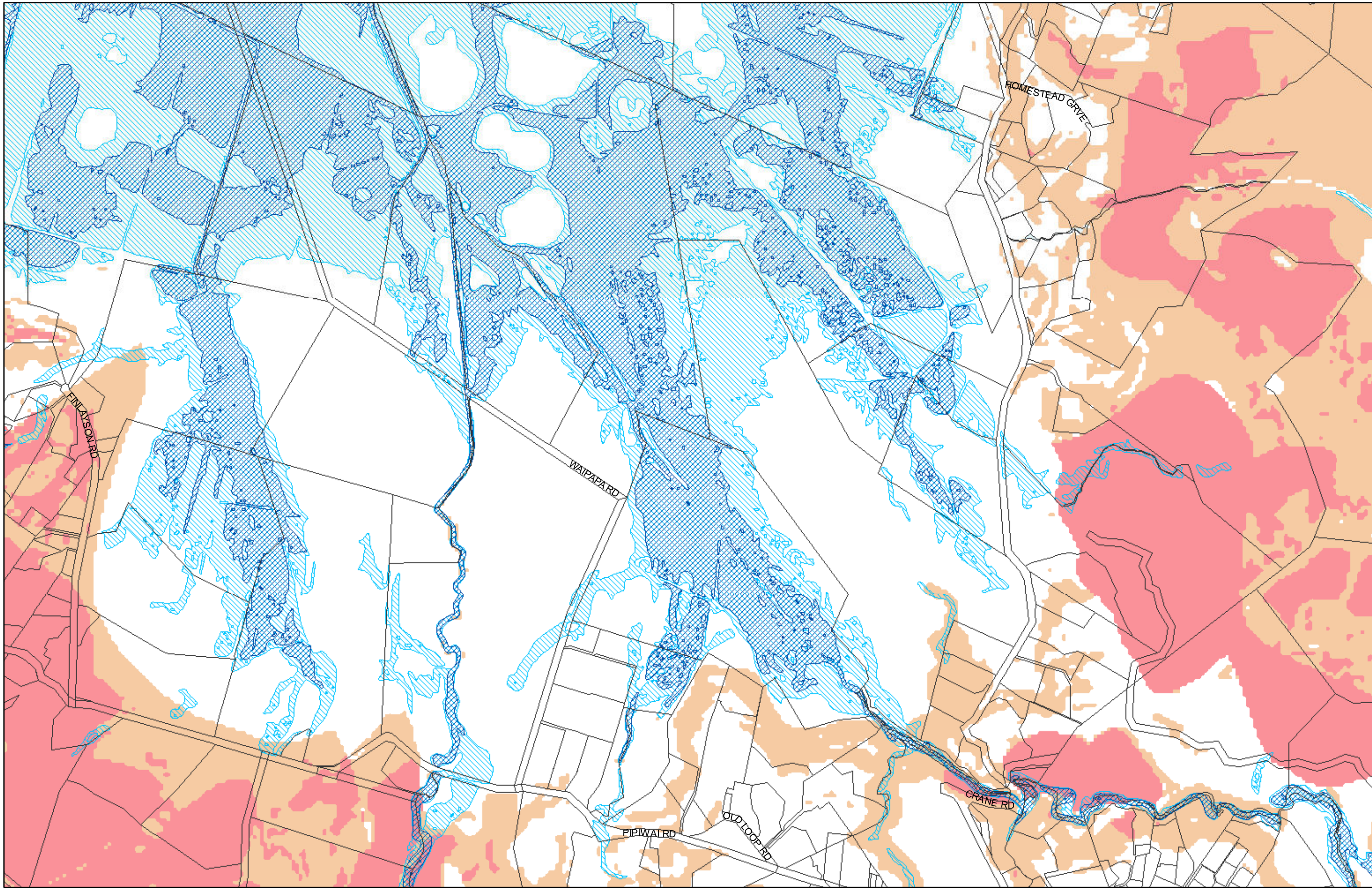
(C) Crown Copyright Reserved.

Transpower New Zealand makes no representations about the suitability of any information supplied to Whangarei District Council for any purpose. All intellectual property rights in this Database layer and the data in it belong exclusively to Transpower. While all reasonable efforts have been made to ensure that up-to-date information is provided to Whangarei District Council, Transpower New Zealand accepts no responsibility for any errors, omissions or inaccuracies in the information.

WHANGAREI DISTRICT COUNCIL PROPOSED PLANNING MAP

District Wide Matters - Hazard and Risks - Map 53 Kauri



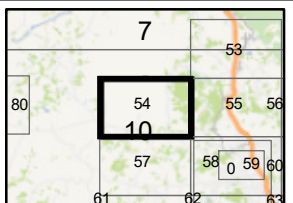
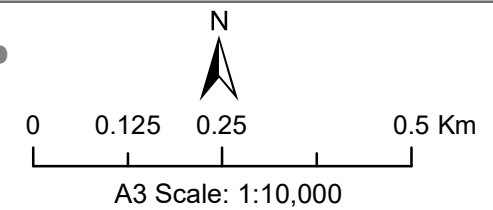


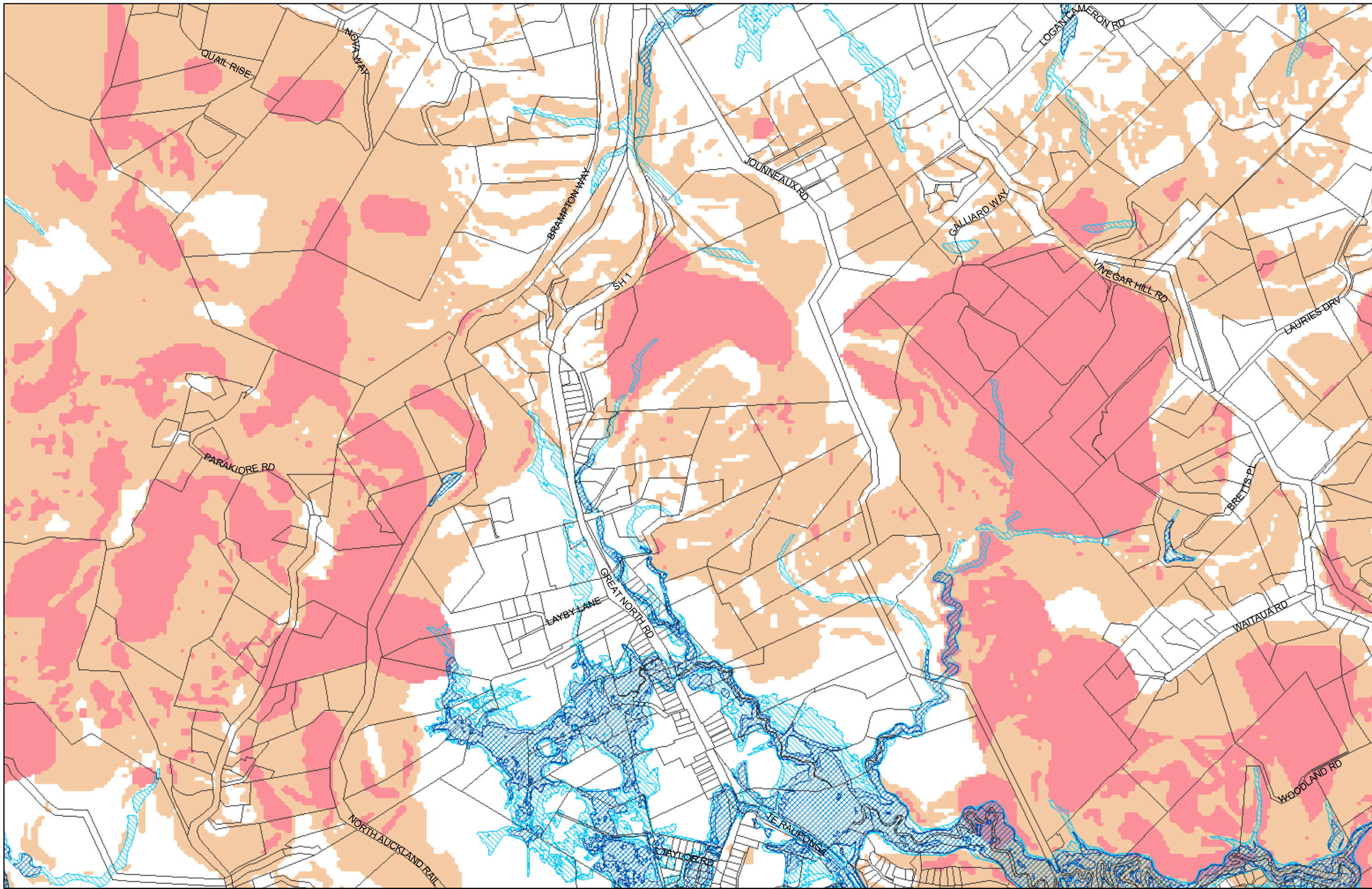
(C) Crown Copyright Reserved.

Transpower New Zealand makes no representations about the suitability of any information supplied to Whangarei District Council for any purpose. All intellectual property rights in this Database layer and the data in it belong exclusively to Transpower. While all reasonable efforts have been made to ensure that up-to-date information is provided to Whangarei District Council, Transpower New Zealand accepts no responsibility for any errors, omissions or inaccuracies in the information.

WHANGAREI DISTRICT COUNCIL PROPOSED PLANNING MAP

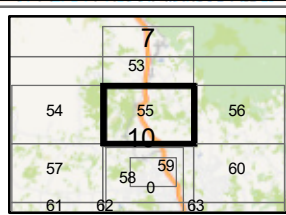
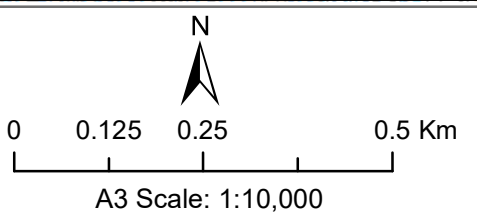
District Wide Matters - Hazard and Risks - Map 54 Ngararatunua

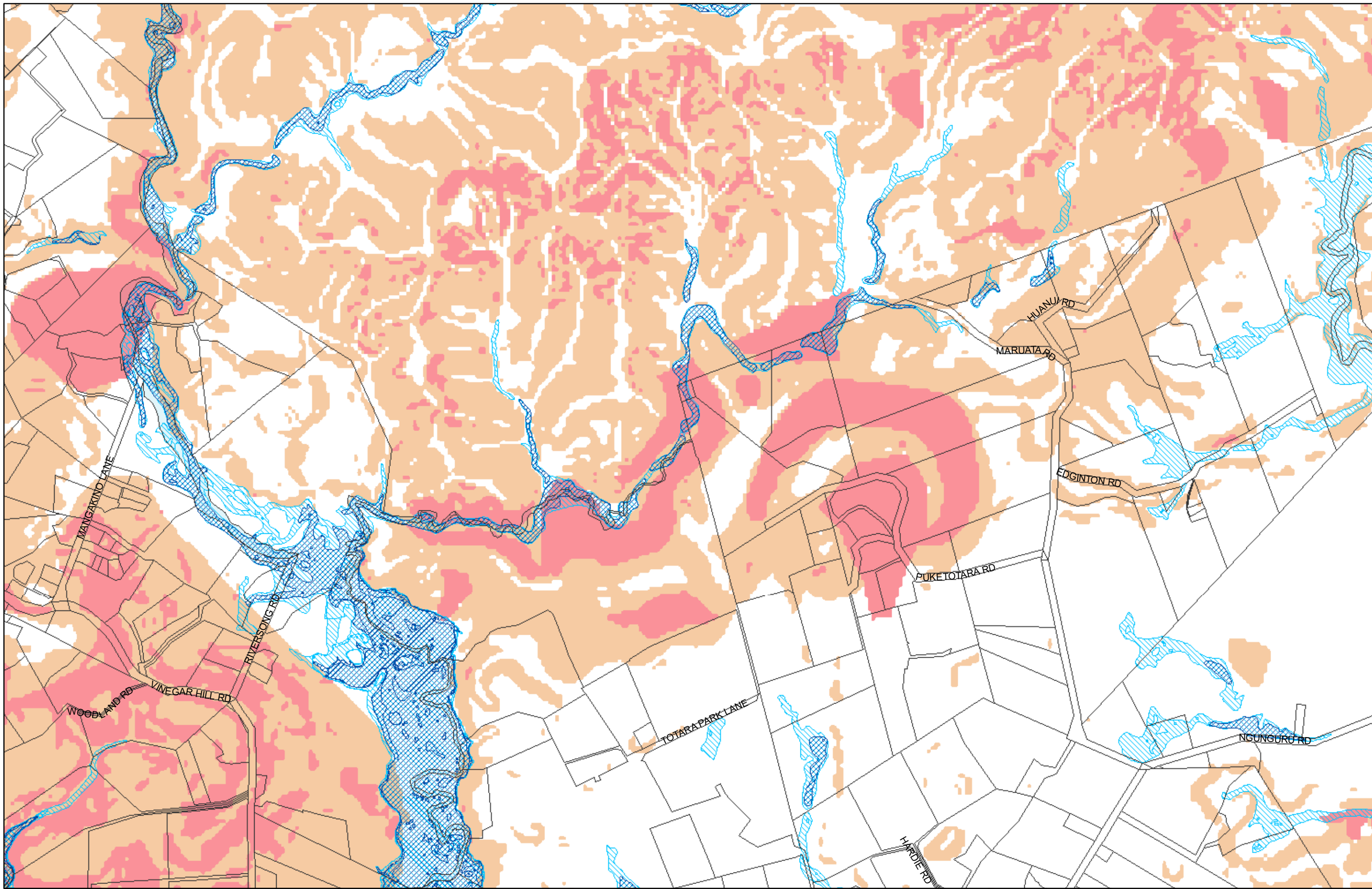




(C) Crown Copyright Reserved.
 Transpower New Zealand makes no representations about the suitability of any information supplied to Whangarei District Council for any purpose. All intellectual property rights in this Database layer and the data in it belong exclusively to Transpower. While all reasonable efforts have been made to ensure that up-to-date information is provided to Whangarei District Council, Transpower New Zealand accepts no responsibility for any errors, omissions or inaccuracies in the information.

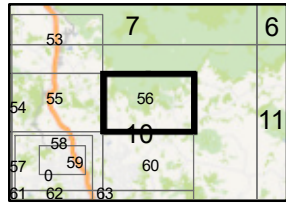
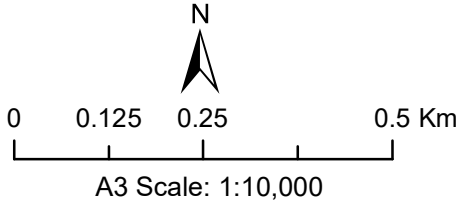
WHANGAREI DISTRICT COUNCIL PROPOSED PLANNING MAP
District Wide Matters - Hazard and Risks - Map 55
Springs Flat

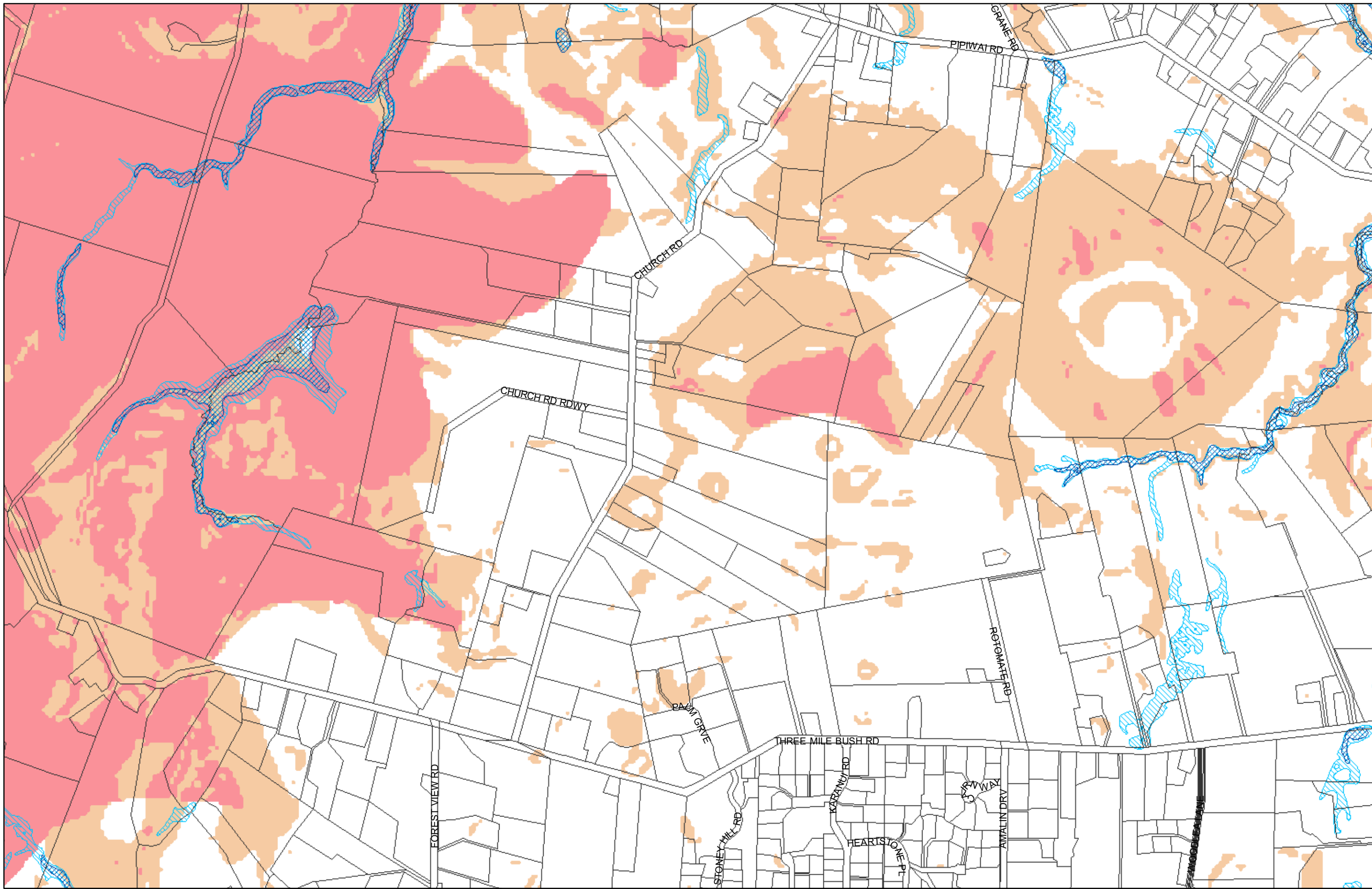




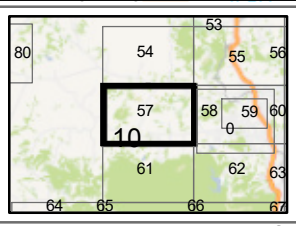
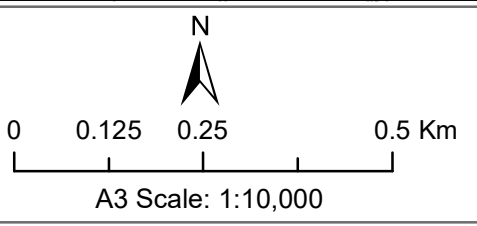
(C) Crown Copyright Reserved.
 Transpower New Zealand makes no representations about the suitability of any information supplied to Whangarei District Council for any purpose. All intellectual property rights in this Database layer and the data in it belong exclusively to Transpower. While all reasonable efforts have been made to ensure that up-to-date information is provided to Whangarei District Council, Transpower New Zealand accepts no responsibility for any errors, omissions or inaccuracies in the information.

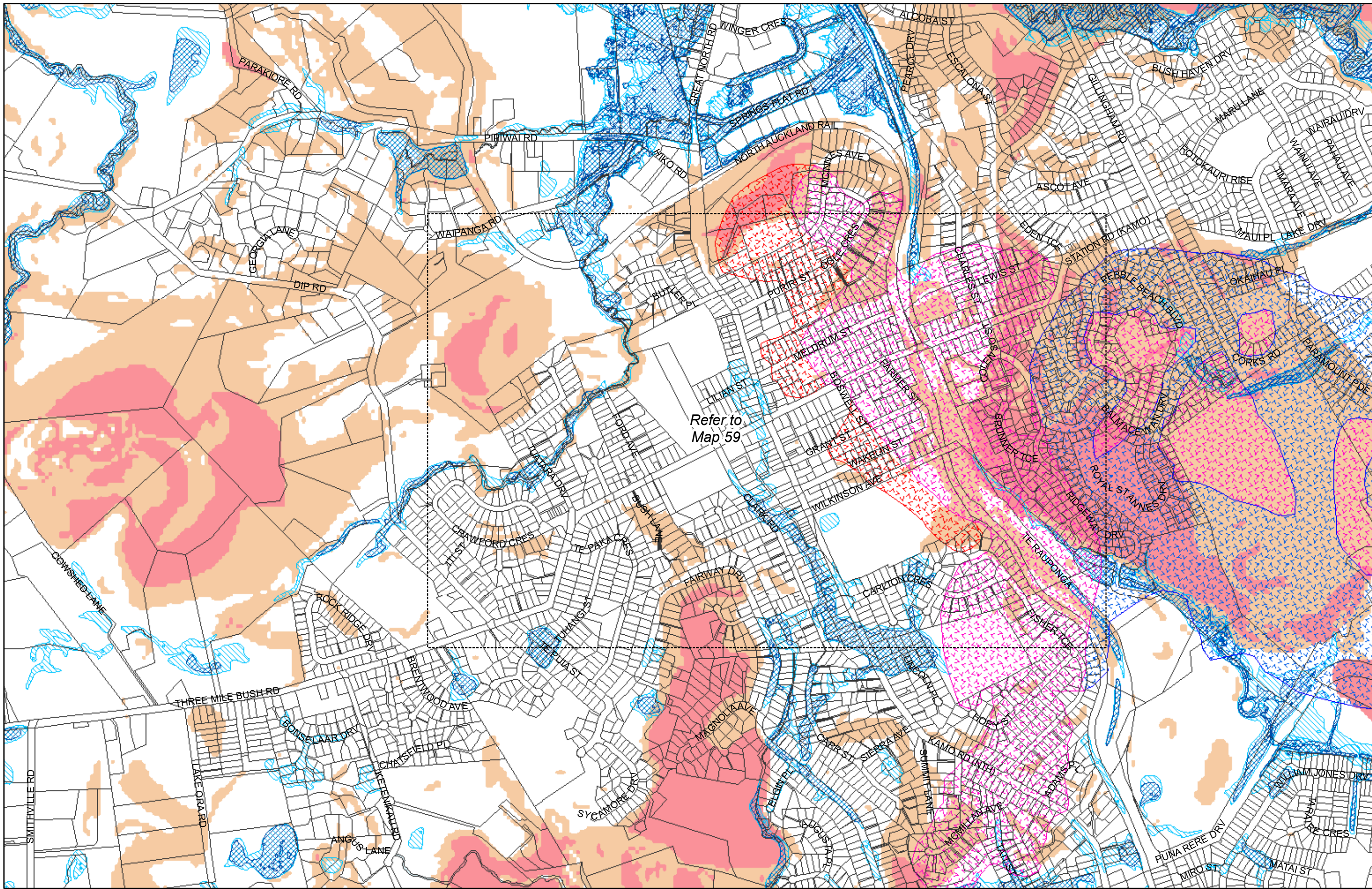
WHANGAREI DISTRICT COUNCIL PROPOSED PLANNING MAP
District Wide Matters - Hazard and Risks - Map 56
Tikipunga North





WHANGAREI DISTRICT COUNCIL PROPOSED PLANNING MAP
District Wide Matters - Hazard and Risks - Map 57
Ngararatunua



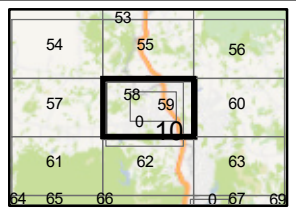
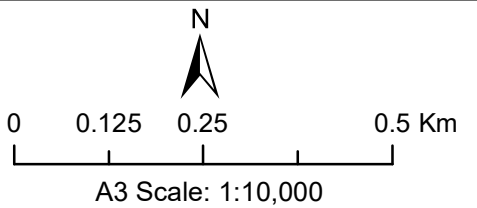


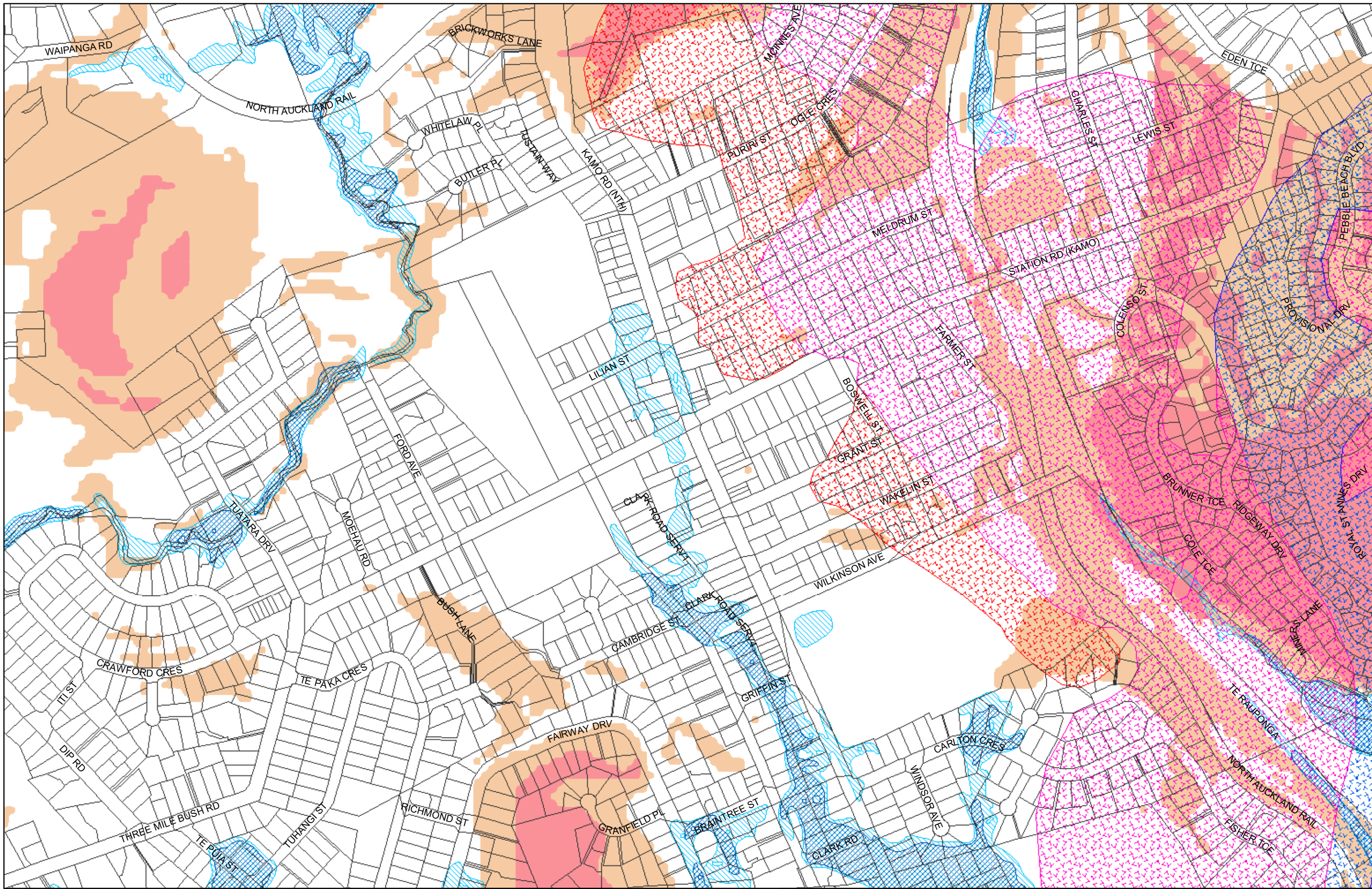
Refer to
Map 59



(C) Crown Copyright Reserved.
Transpower New Zealand makes no representations about the suitability of any information supplied to Whangarei District Council for any purpose. All intellectual property rights in this Database layer and the data in it belong exclusively to Transpower. While all reasonable efforts have been made to ensure that up-to-date information is provided to Whangarei District Council, Transpower New Zealand accepts no responsibility for any errors, omissions or inaccuracies in the information.

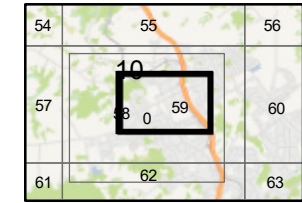
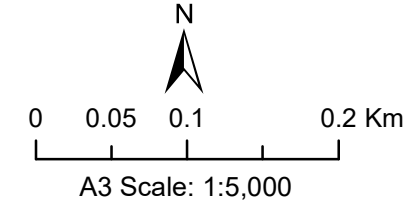
WHANGAREI DISTRICT COUNCIL PROPOSED PLANNING MAP
District Wide Matters - Hazard and Risks - Map 58
Kamo

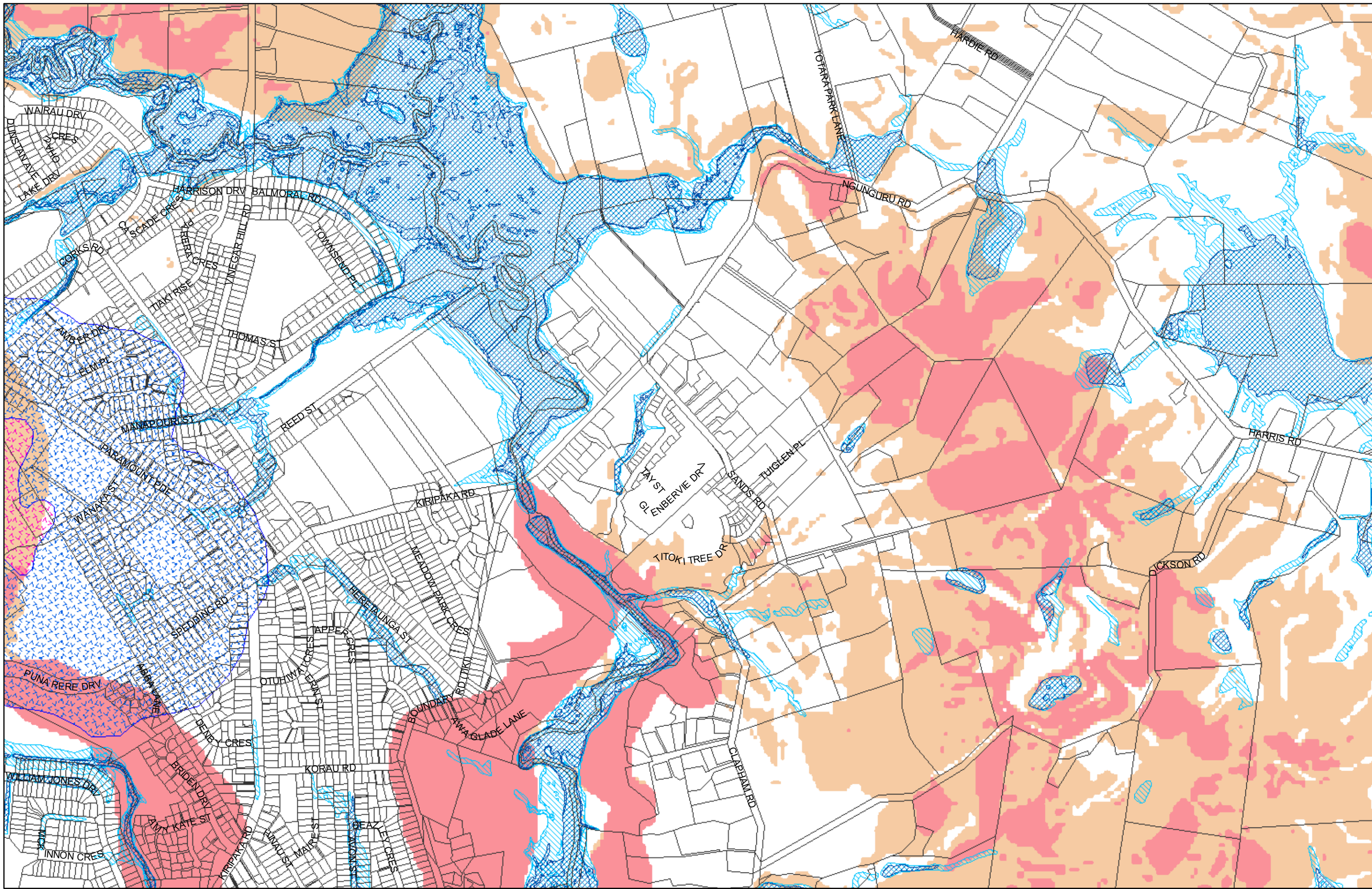




(C) Crown Copyright Reserved.
 Transpower New Zealand makes no representations about the suitability of any information supplied to Whangarei District Council for any purpose. All intellectual property rights in this Database layer and the data in it belong exclusively to Transpower. While all reasonable efforts have been made to ensure that up-to-date information is provided to Whangarei District Council, Transpower New Zealand accepts no responsibility for any errors, omissions or inaccuracies in the information.

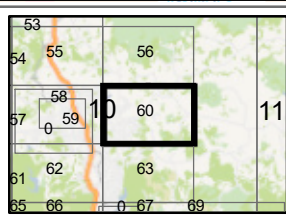
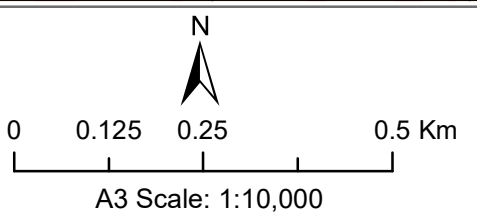
WHANGAREI DISTRICT COUNCIL PROPOSED PLANNING MAP
District Wide Matters - Hazard and Risks - Map 59
Kamo East

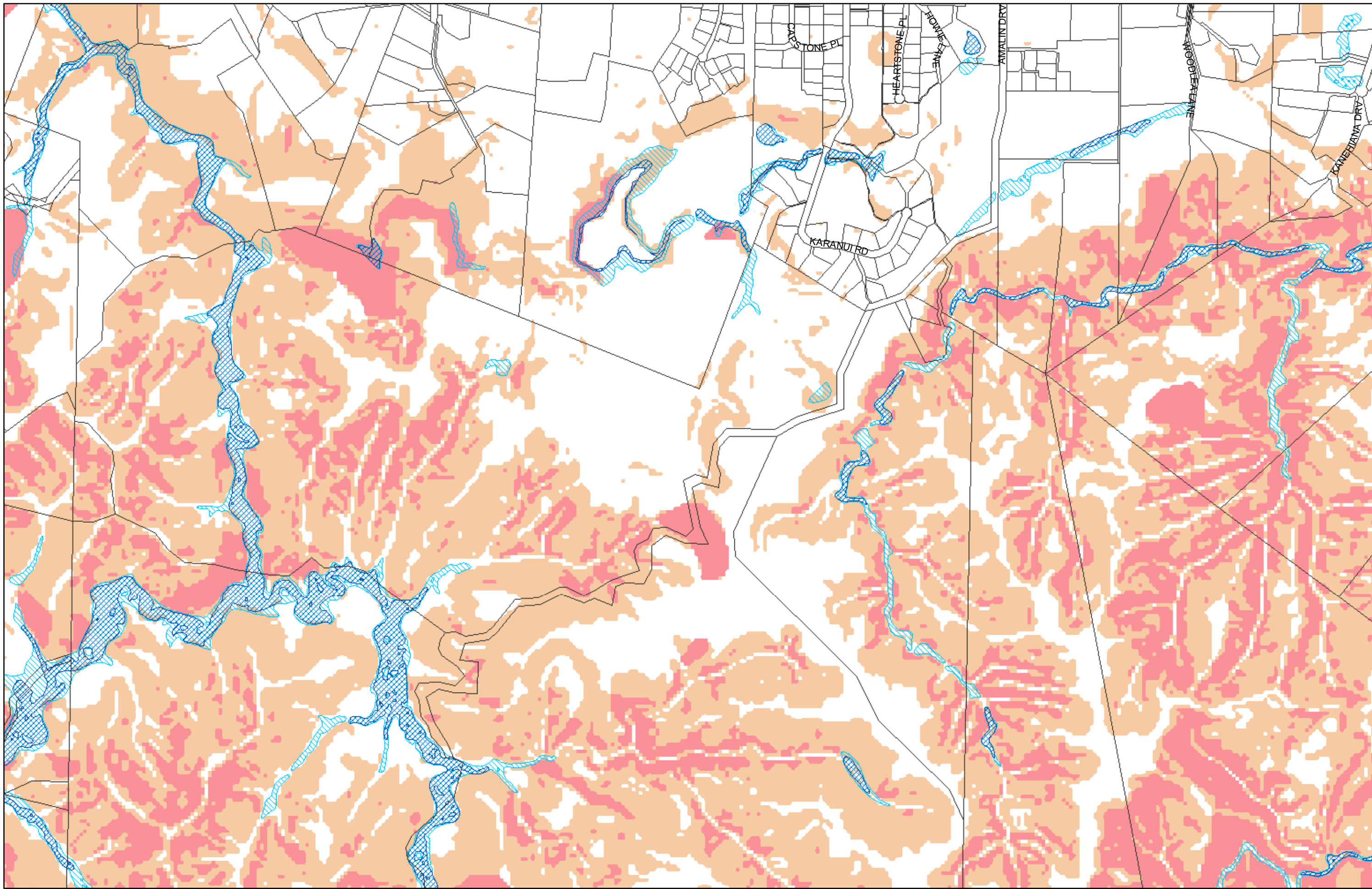




(C) Crown Copyright Reserved.
 Transpower New Zealand makes no representations about the suitability of any information supplied to Whangarei District Council for any purpose. All intellectual property rights in this Database layer and the data in it belong exclusively to Transpower. While all reasonable efforts have been made to ensure that up-to-date information is provided to Whangarei District Council, Transpower New Zealand accepts no responsibility for any errors, omissions or inaccuracies in the information.

WHANGAREI DISTRICT COUNCIL PROPOSED PLANNING MAP
District Wide Matters - Hazard and Risks - Map 60
Tikipunga



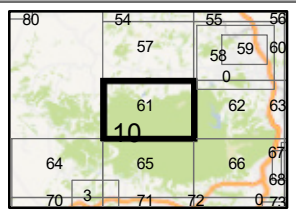
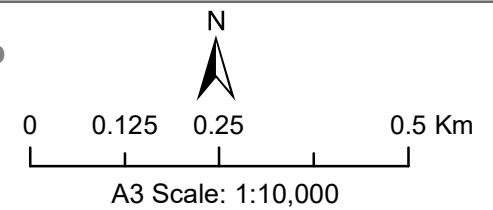


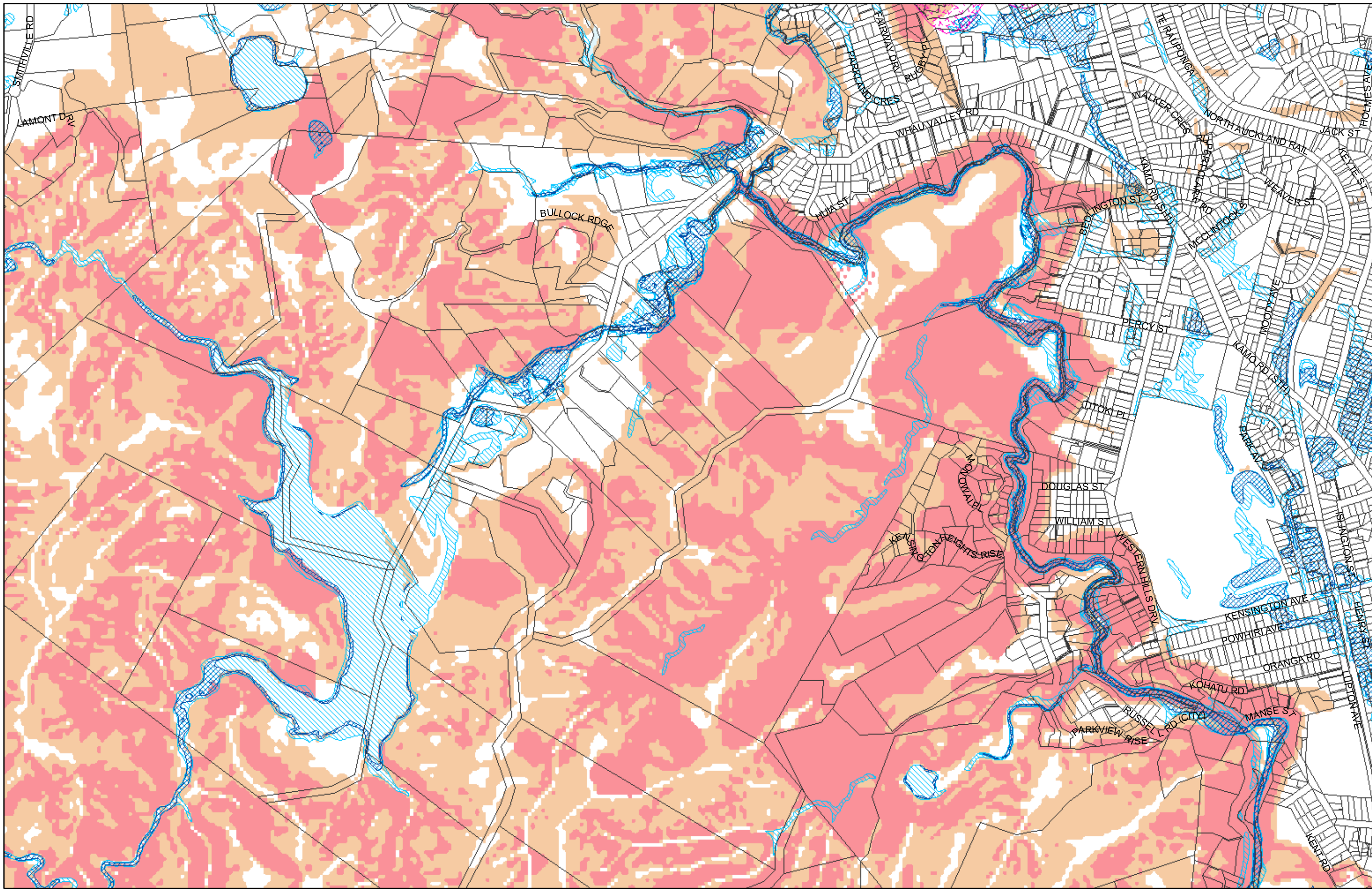
(C) Crown Copyright Reserved.

Transpower New Zealand makes no representations about the suitability of any information supplied to Whangarei District Council for any purpose. All intellectual property rights in this Database layer and the data in it belong exclusively to Transpower. While all reasonable efforts have been made to ensure that up-to-date information is provided to Whangarei District Council, Transpower New Zealand accepts no responsibility for any errors, omissions or inaccuracies in the information.

WHANGAREI DISTRICT COUNCIL PROPOSED PLANNING MAP

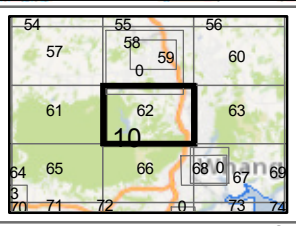
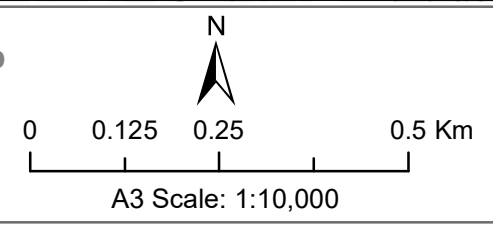
**District Wide Matters - Hazard and Risks - Map 61
Three Mile Bush**

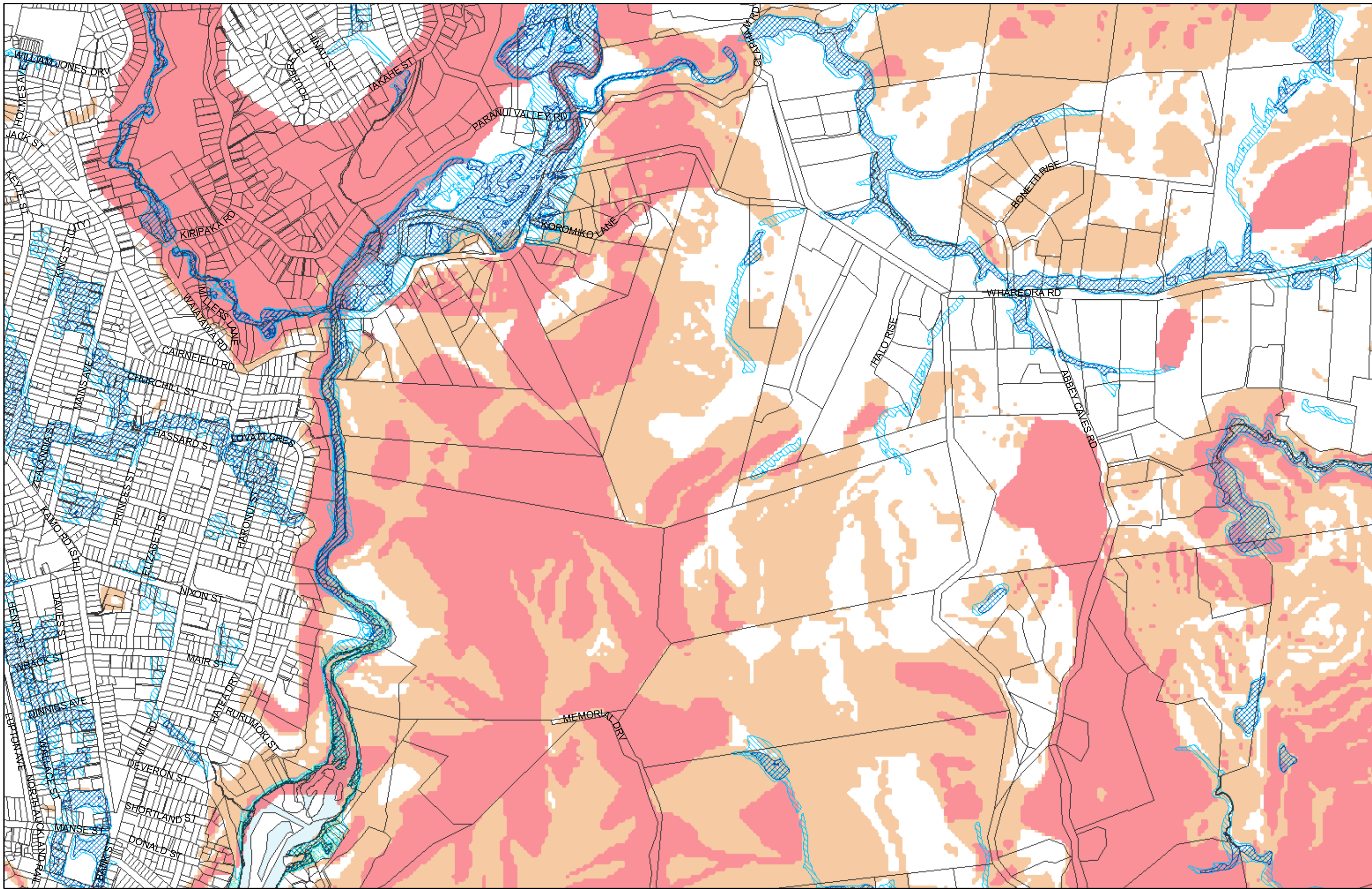




(C) Crown Copyright Reserved.
 Transpower New Zealand makes no representations about the suitability of any information supplied to Whangarei District Council for any purpose. All intellectual property rights in this Database layer and the data in it belong exclusively to Transpower. While all reasonable efforts have been made to ensure that up-to-date information is provided to Whangarei District Council, Transpower New Zealand accepts no responsibility for any errors, omissions or inaccuracies in the information.

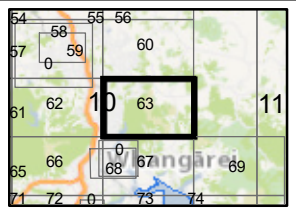
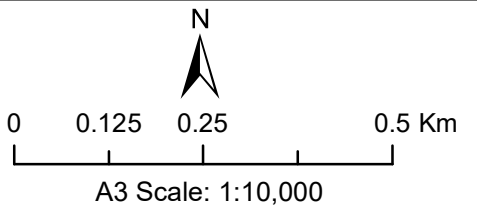
WHANGAREI DISTRICT COUNCIL PROPOSED PLANNING MAP
District Wide Matters - Hazard and Risks - Map 62
Whau Valley

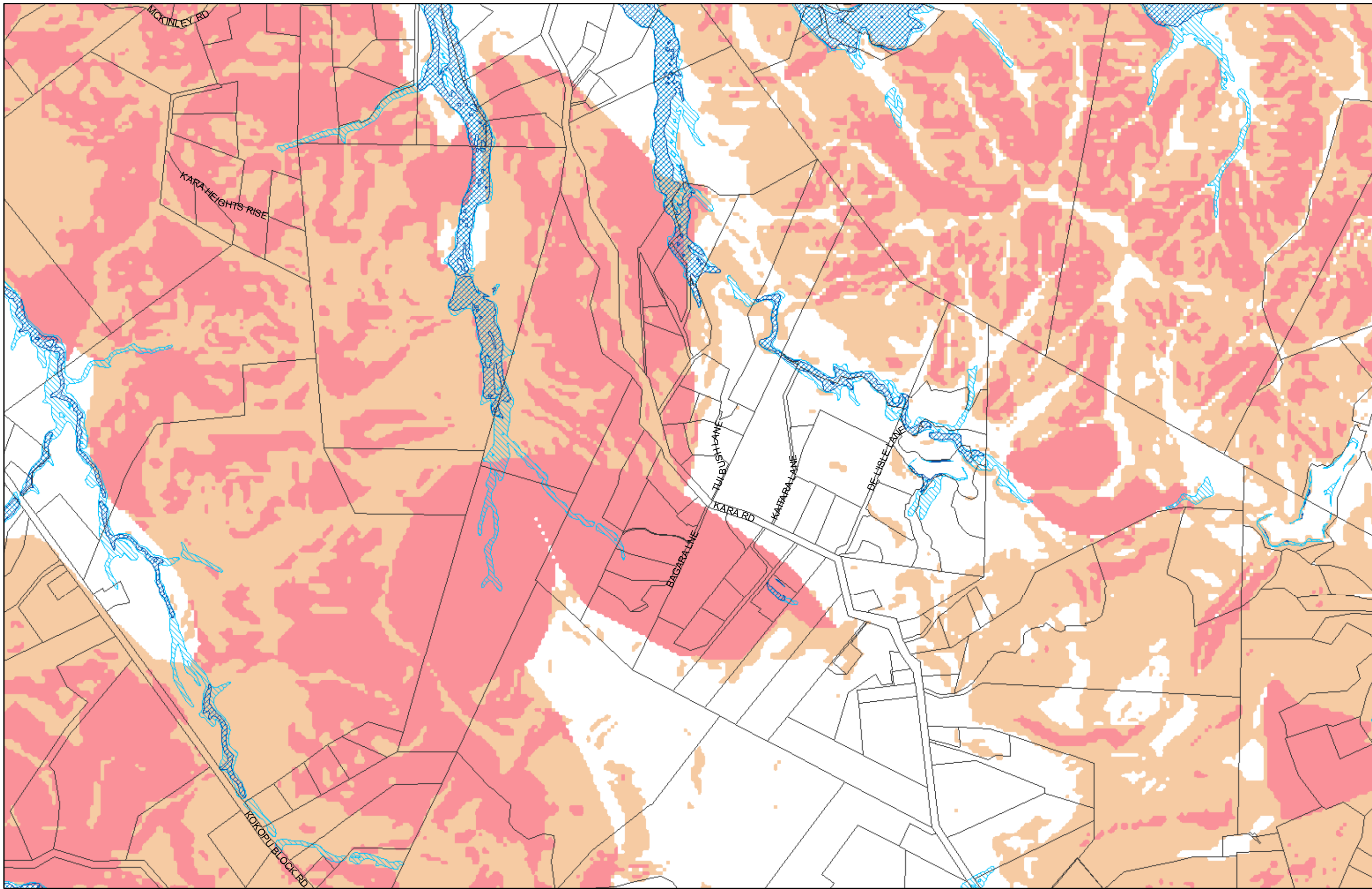




(C) Crown Copyright Reserved.
 Transpower New Zealand makes no representations about the suitability of any information supplied to Whangarei District Council for any purpose. All intellectual property rights in this Database layer and the data in it belong exclusively to Transpower. While all reasonable efforts have been made to ensure that up-to-date information is provided to Whangarei District Council, Transpower New Zealand accepts no responsibility for any errors, omissions or inaccuracies in the information.

WHANGAREI DISTRICT COUNCIL PROPOSED PLANNING MAP
District Wide Matters - Hazard and Risks - Map 63
Mairtown



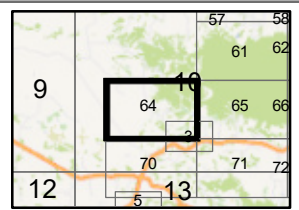
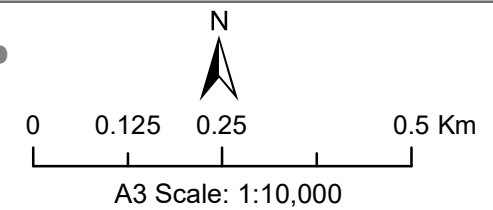


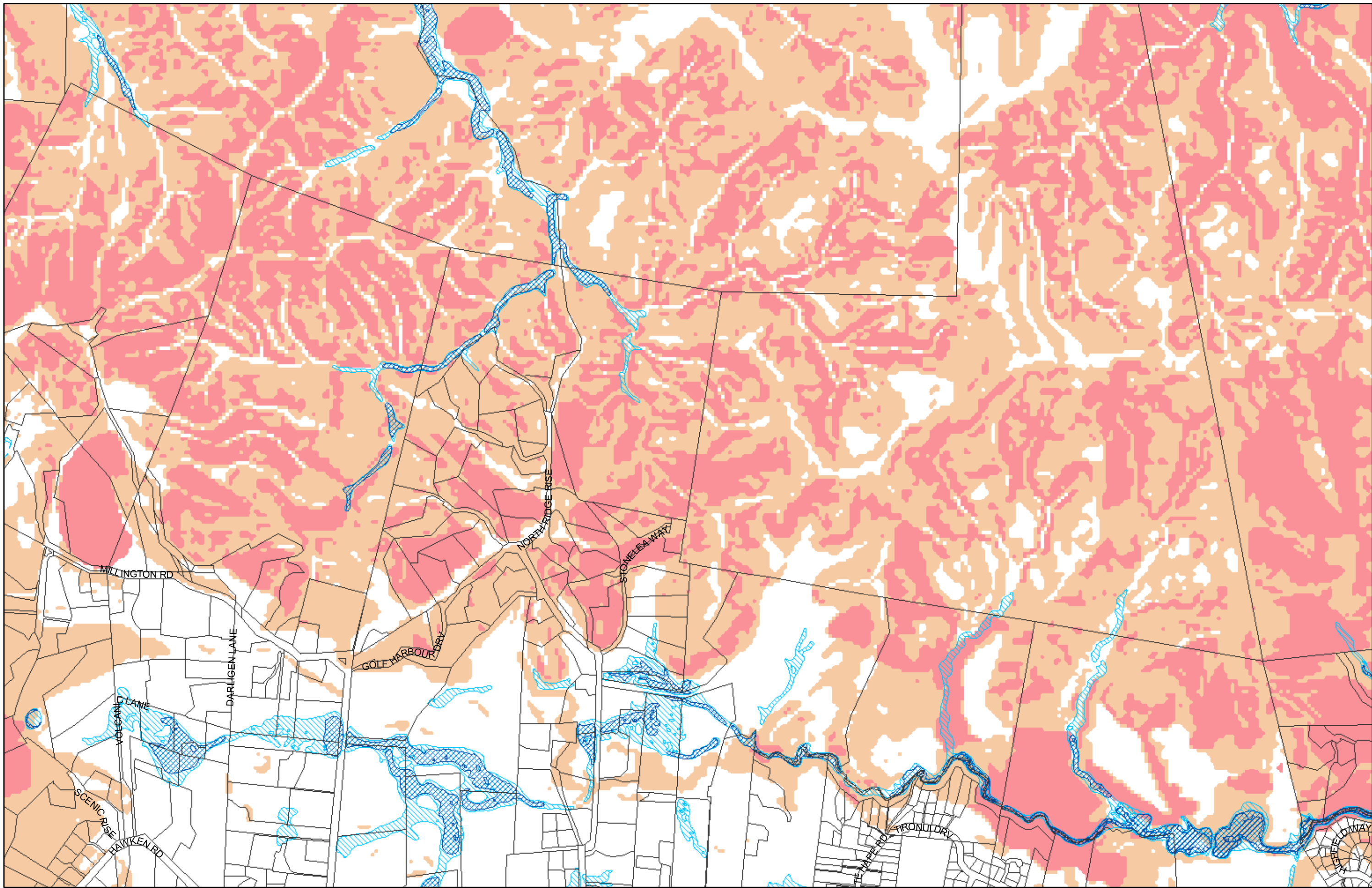
(C) Crown Copyright Reserved.

Transpower New Zealand makes no representations about the suitability of any information supplied to Whangarei District Council for any purpose. All intellectual property rights in this Database layer and the data in it belong exclusively to Transpower. While all reasonable efforts have been made to ensure that up-to-date information is provided to Whangarei District Council, Transpower New Zealand accepts no responsibility for any errors, omissions or inaccuracies in the information.

WHANGAREI DISTRICT COUNCIL PROPOSED PLANNING MAP

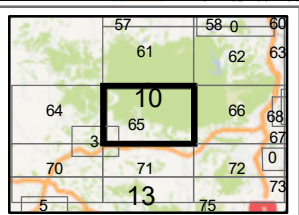
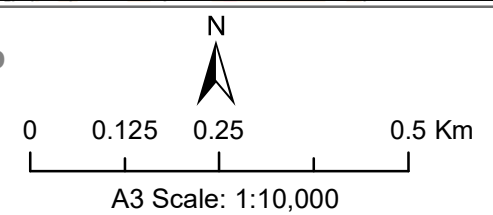
District Wide Matters - Hazard and Risks - Map 64 Maungatapere

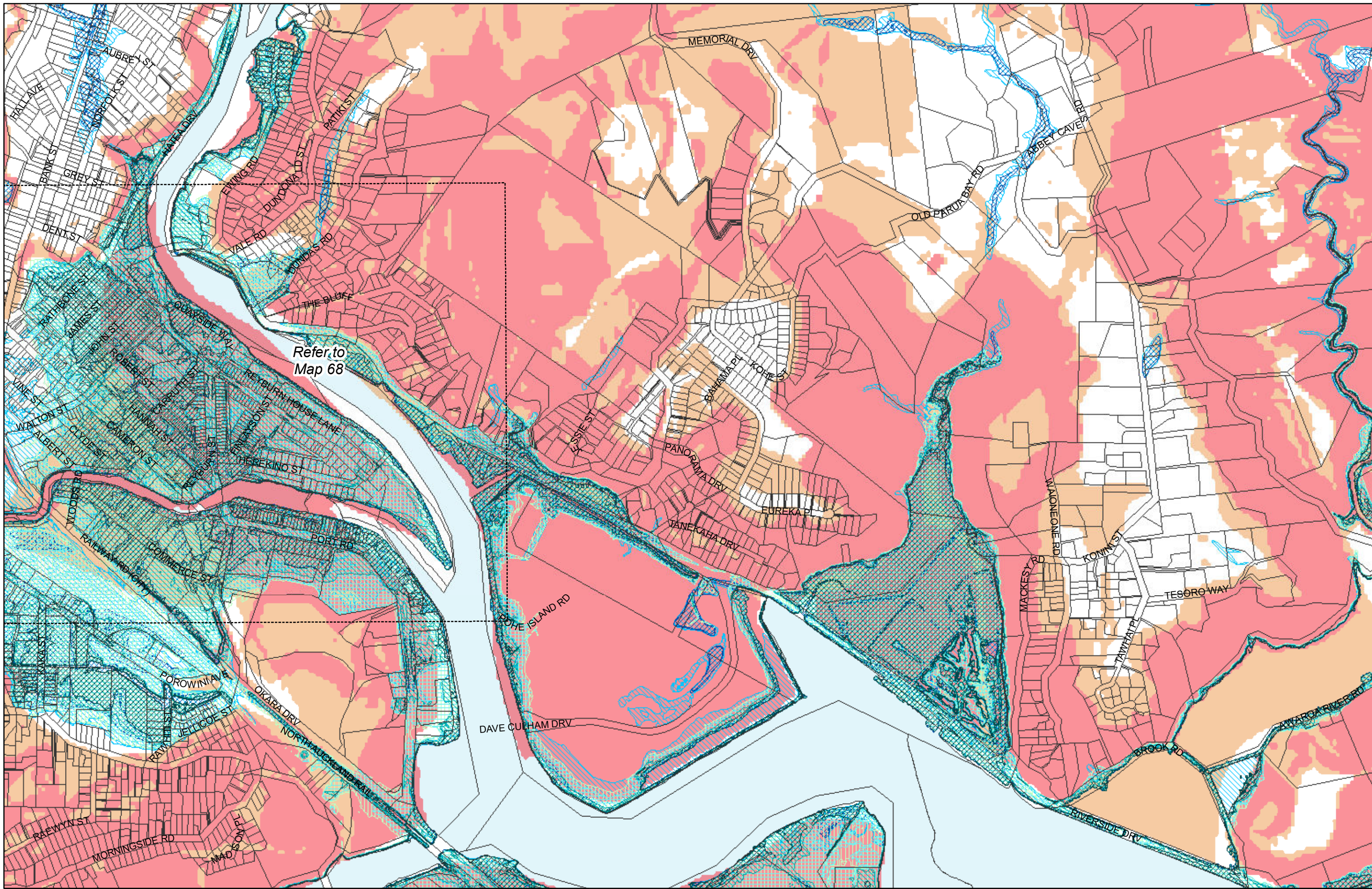




(C) Crown Copyright Reserved.
 Transpower New Zealand makes no representations about the suitability of any information supplied to Whangarei District Council for any purpose. All intellectual property rights in this Database layer and the data in it belong exclusively to Transpower. While all reasonable efforts have been made to ensure that up-to-date information is provided to Whangarei District Council, Transpower New Zealand accepts no responsibility for any errors, omissions or inaccuracies in the information.

WHANGAREI DISTRICT COUNCIL PROPOSED PLANNING MAP
District Wide Matters - Hazard and Risks - Map 65
Maunu



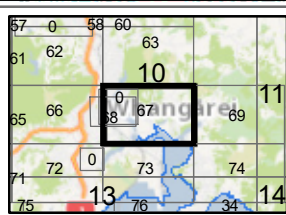
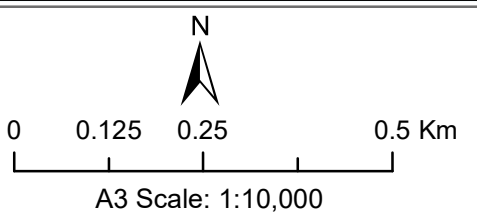


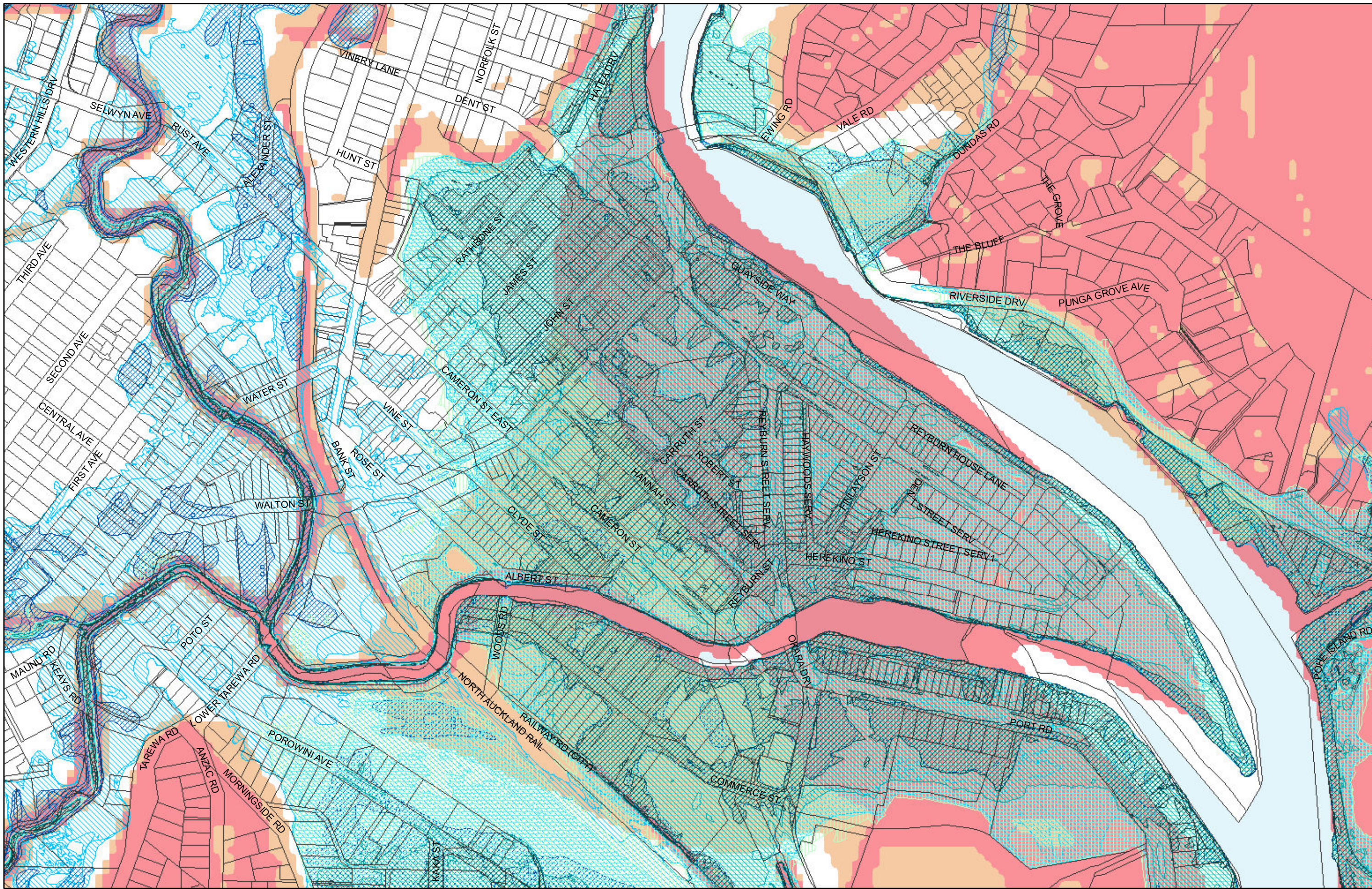
Refer to
Map 68



(C) Crown Copyright Reserved.
 Transpower New Zealand makes no representations about the suitability of any information supplied to Whangarei District Council for any purpose. All intellectual property rights in this Database layer and the data in it belong exclusively to Transpower. While all reasonable efforts have been made to ensure that up-to-date information is provided to Whangarei District Council, Transpower New Zealand accepts no responsibility for any errors, omissions or inaccuracies in the information.

WHANGAREI DISTRICT COUNCIL PROPOSED PLANNING MAP
District Wide Matters - Hazard and Risks - Map 67
Riverside





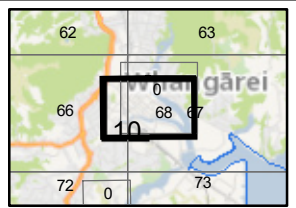
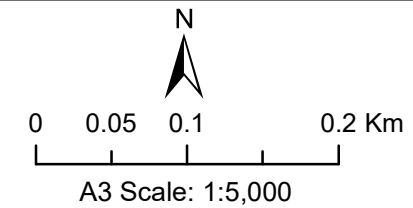
(C) Crown Copyright Reserved.

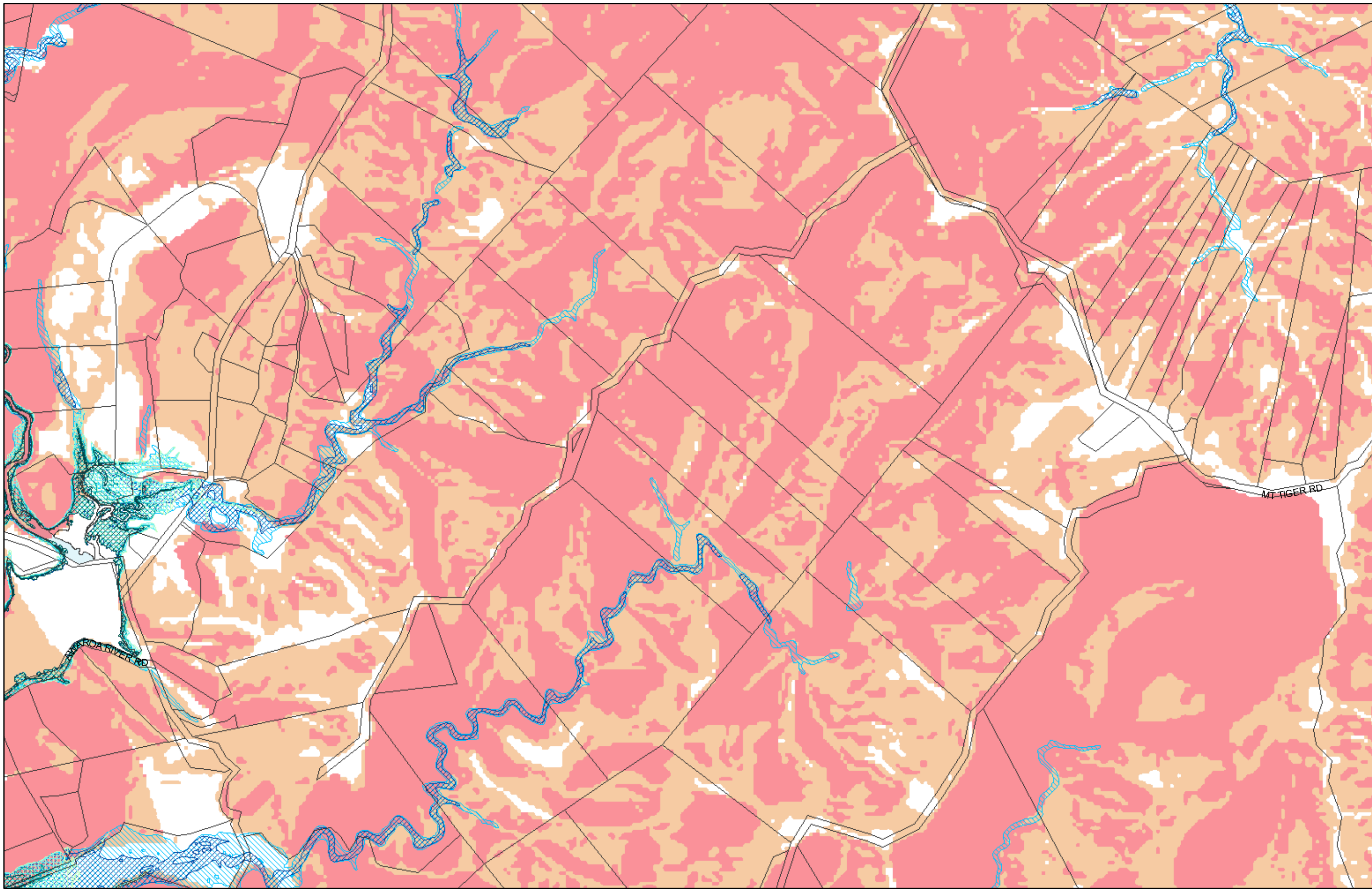
Transpower New Zealand makes no representations about the suitability of any information supplied to Whangarei District Council for any purpose. All intellectual property rights in this Database layer and the data in it belong exclusively to Transpower. While all reasonable efforts have been made to ensure that up-to-date information is provided to Whangarei District Council, Transpower New Zealand accepts no responsibility for any errors, omissions or inaccuracies in the information.



WHANGAREI DISTRICT COUNCIL PROPOSED PLANNING MAP

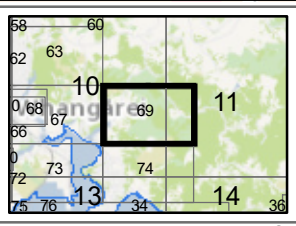
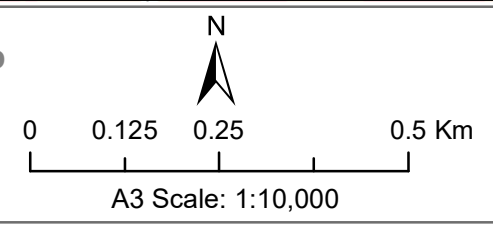
**District Wide Matters - Hazard and Risks - Map 68
Whangarei City**

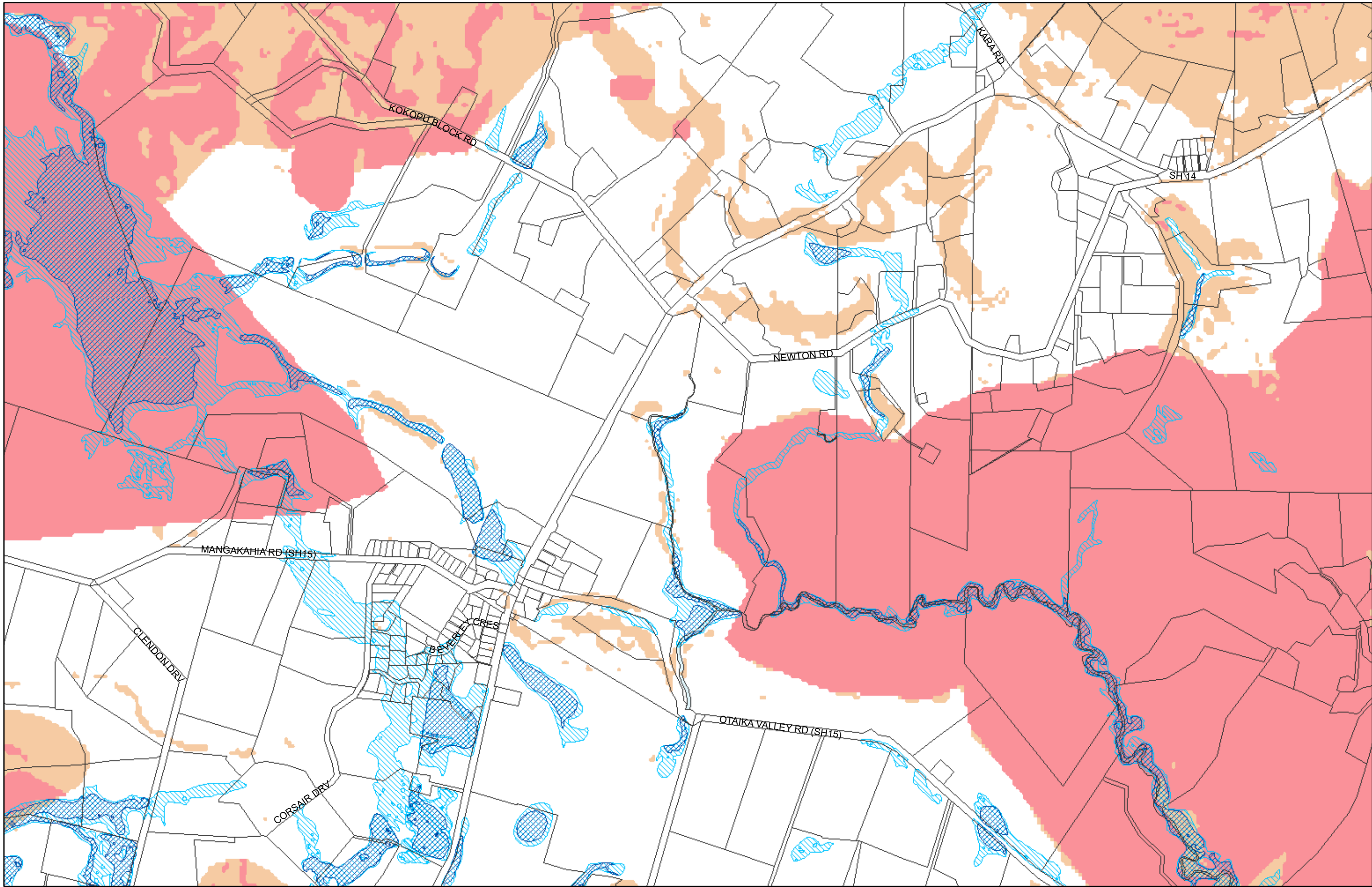




(C) Crown Copyright Reserved.
 Transpower New Zealand makes no representations about the suitability of any information supplied to Whangarei District Council for any purpose. All intellectual property rights in this Database layer and the data in it belong exclusively to Transpower. While all reasonable efforts have been made to ensure that up-to-date information is provided to Whangarei District Council, Transpower New Zealand accepts no responsibility for any errors, omissions or inaccuracies in the information.

WHANGAREI DISTRICT COUNCIL PROPOSED PLANNING MAP
District Wide Matters - Hazard and Risks - Map 69
Awaroa Creek



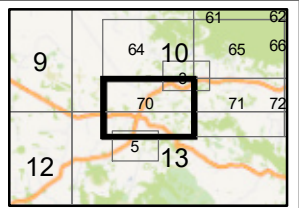
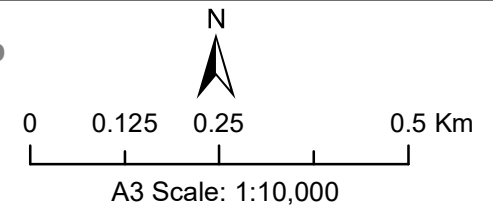


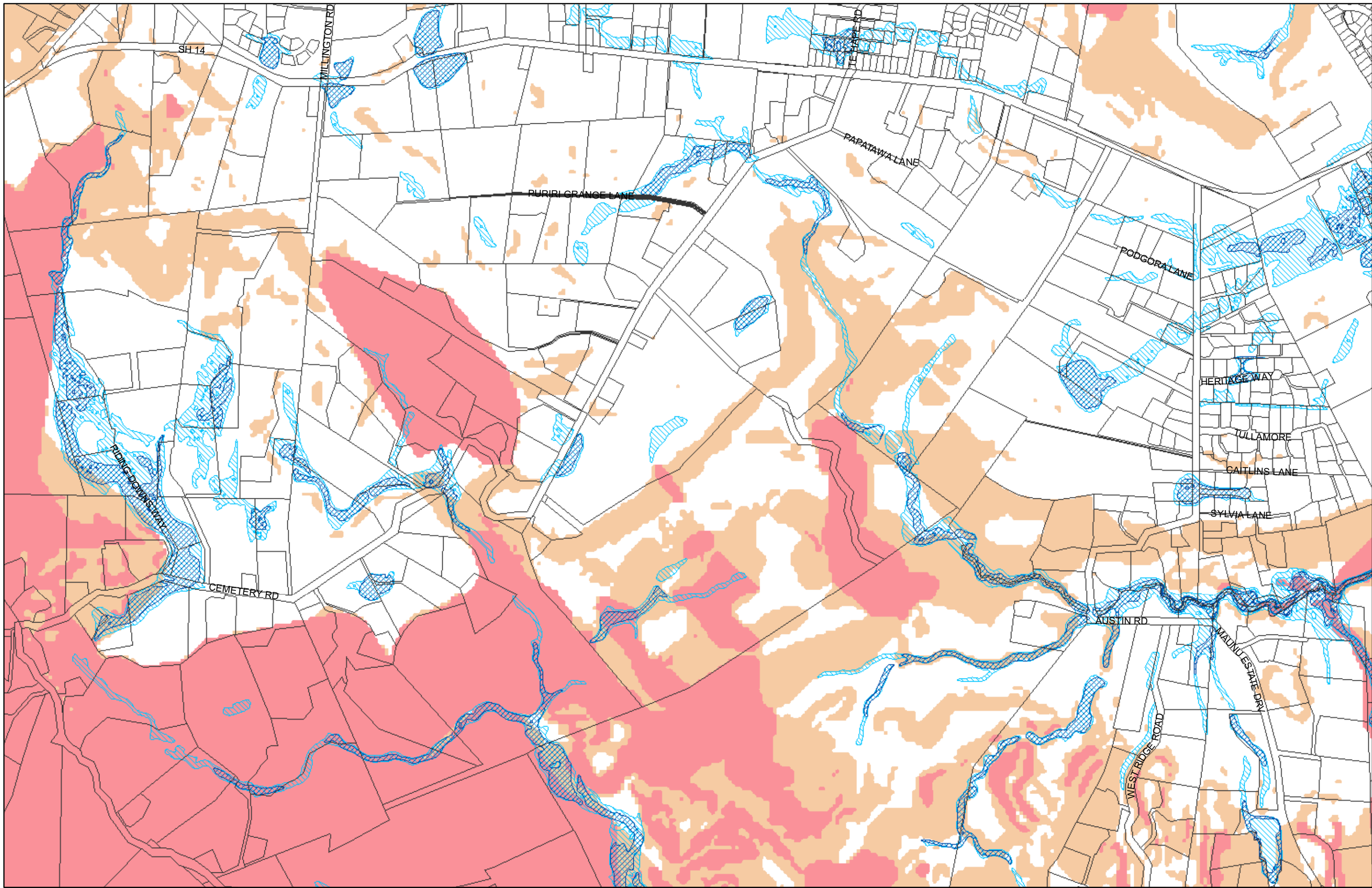
(C) Crown Copyright Reserved.

Transpower New Zealand makes no representations about the suitability of any information supplied to Whangarei District Council for any purpose. All intellectual property rights in this Database layer and the data in it belong exclusively to Transpower. While all reasonable efforts have been made to ensure that up-to-date information is provided to Whangarei District Council, Transpower New Zealand accepts no responsibility for any errors, omissions or inaccuracies in the information.

WHANGAREI DISTRICT COUNCIL PROPOSED PLANNING MAP

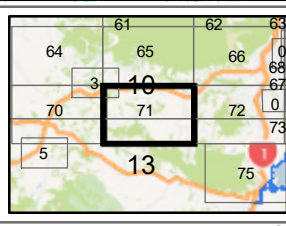
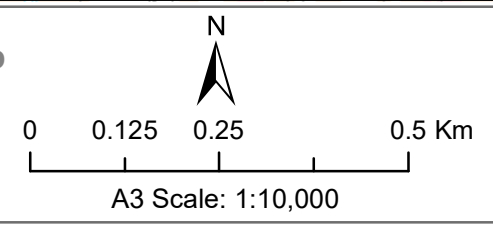
**District Wide Matters - Hazard and Risks - Map 70
Maungatapere**

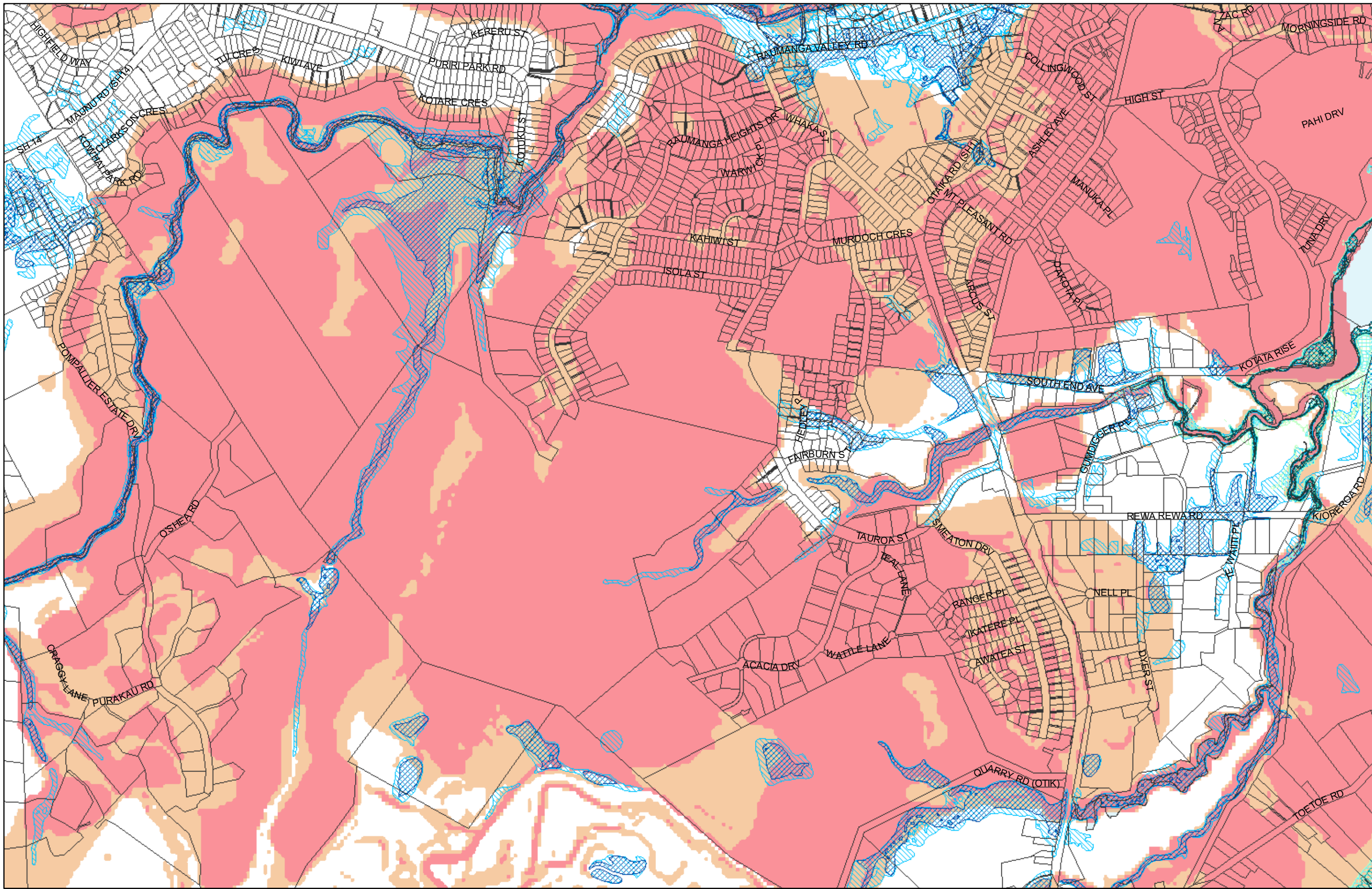





(C) Crown Copyright Reserved.
 Transpower New Zealand makes no representations about the suitability of any information supplied to Whangarei District Council for any purpose. All intellectual property rights in this Database layer and the data in it belong exclusively to Transpower. While all reasonable efforts have been made to ensure that up-to-date information is provided to Whangarei District Council, Transpower New Zealand accepts no responsibility for any errors, omissions or inaccuracies in the information.

WHANGAREI DISTRICT COUNCIL PROPOSED PLANNING MAP
District Wide Matters - Hazard and Risks - Map 71
Maunu


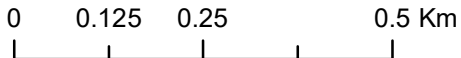


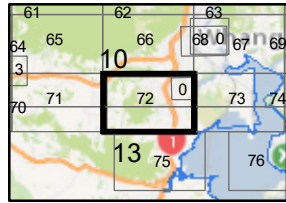
(C) Crown Copyright Reserved.

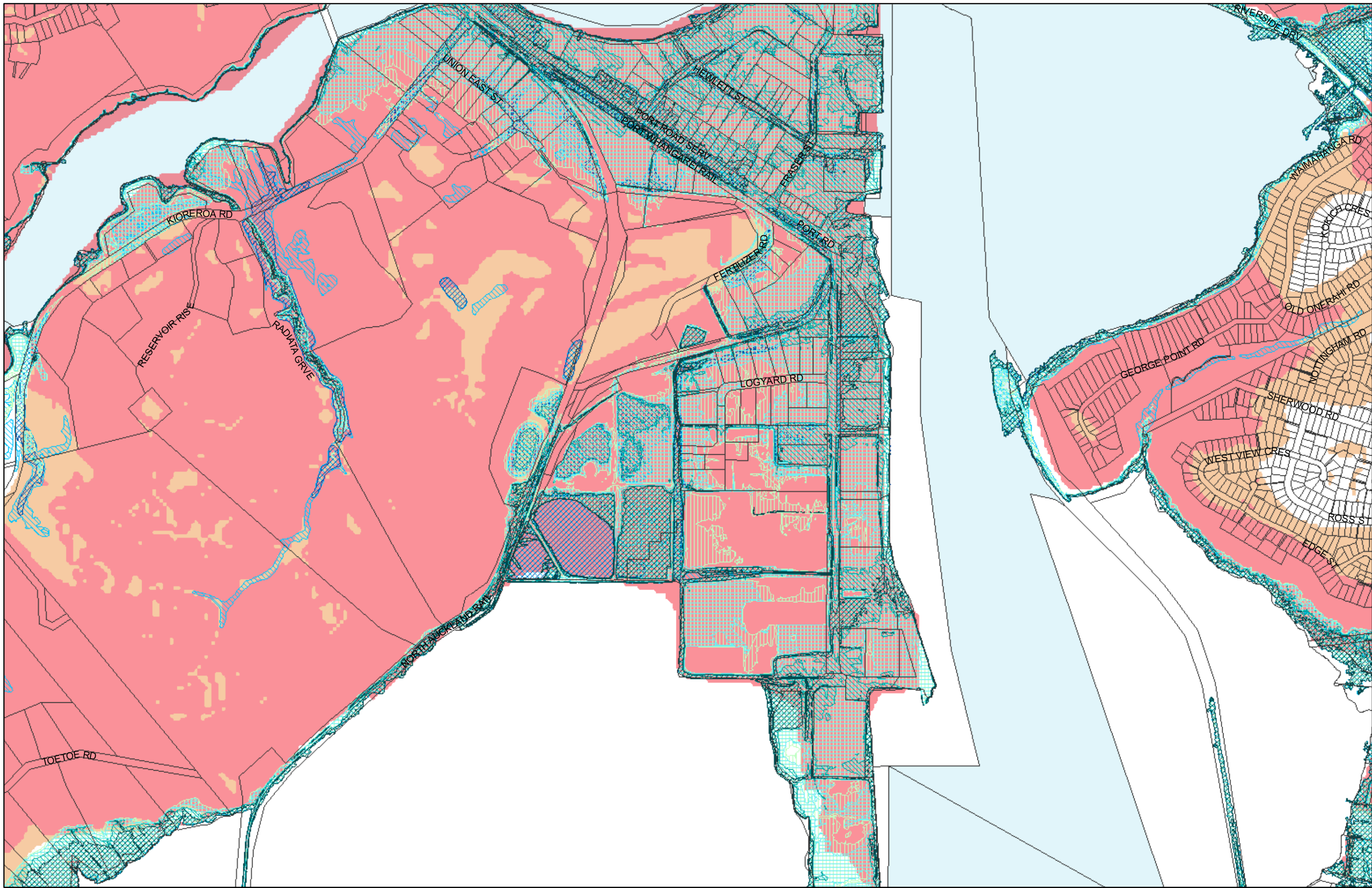
Transpower New Zealand makes no representations about the suitability of any information supplied to Whangarei District Council for any purpose. All intellectual property rights in this Database layer and the data in it belong exclusively to Transpower. While all reasonable efforts have been made to ensure that up-to-date information is provided to Whangarei District Council, Transpower New Zealand accepts no responsibility for any errors, omissions or inaccuracies in the information.

WHANGAREI DISTRICT COUNCIL PROPOSED PLANNING MAP
District Wide Matters - Hazard and Risks - Map 72
Raumanga

A3 Scale: 1:10,000



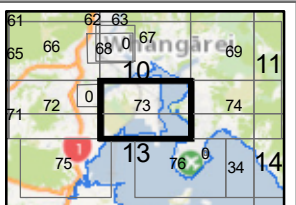
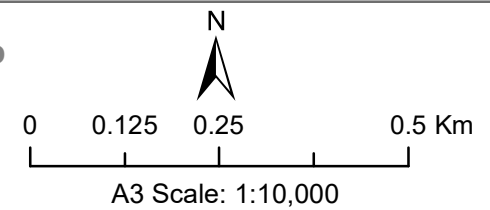


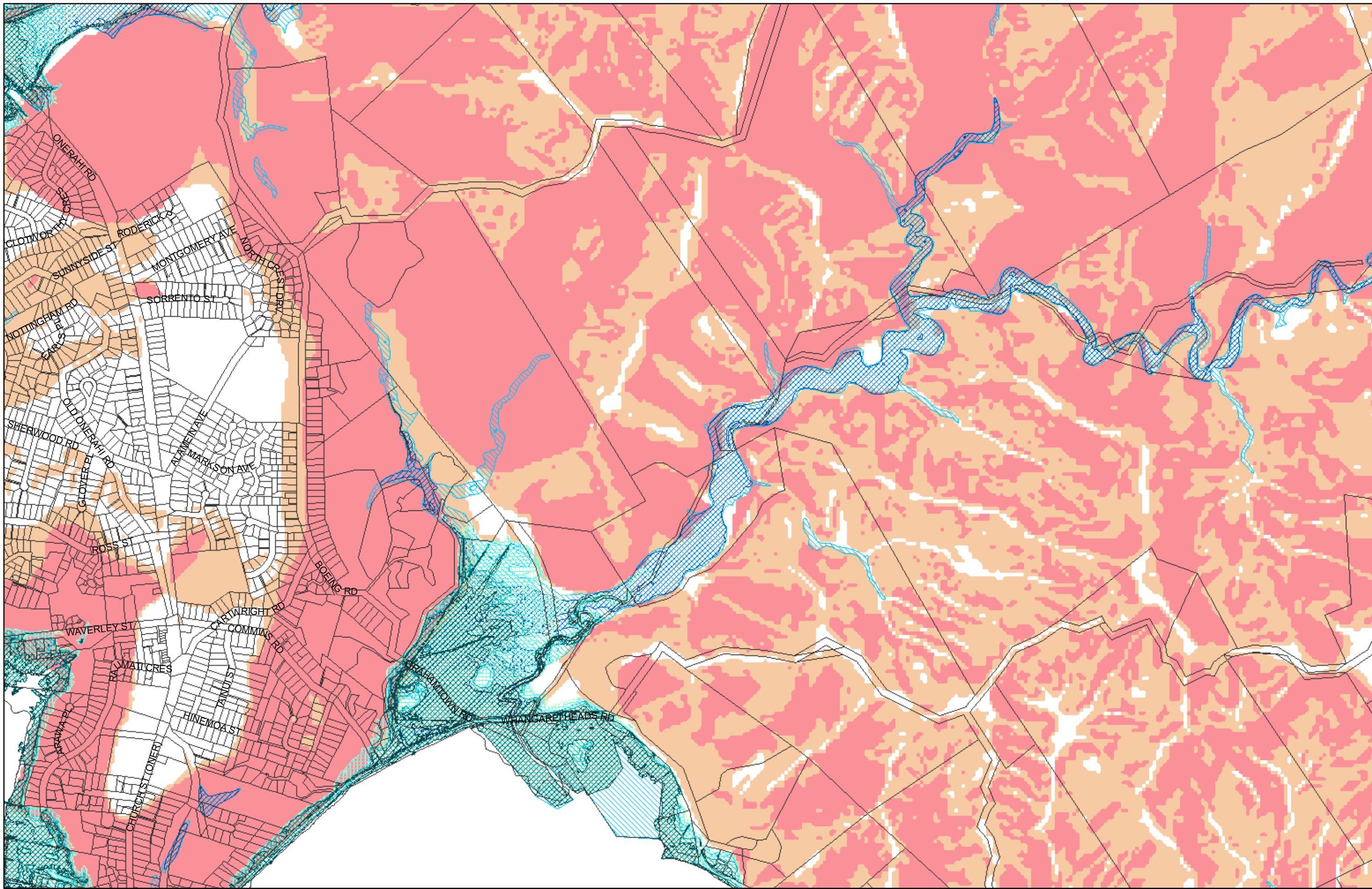
(C) Crown Copyright Reserved.

Transpower New Zealand makes no representations about the suitability of any information supplied to Whangarei District Council for any purpose. All intellectual property rights in this Database layer and the data in it belong exclusively to Transpower. While all reasonable efforts have been made to ensure that up-to-date information is provided to Whangarei District Council, Transpower New Zealand accepts no responsibility for any errors, omissions or inaccuracies in the information.

WHANGAREI DISTRICT COUNCIL PROPOSED PLANNING MAP

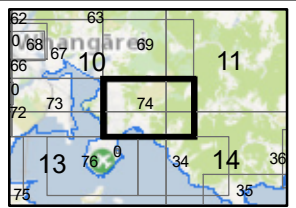
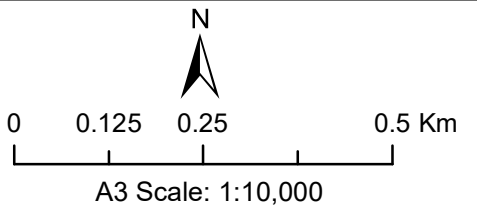
District Wide Matters - Hazard and Risks - Map 73 Morningside

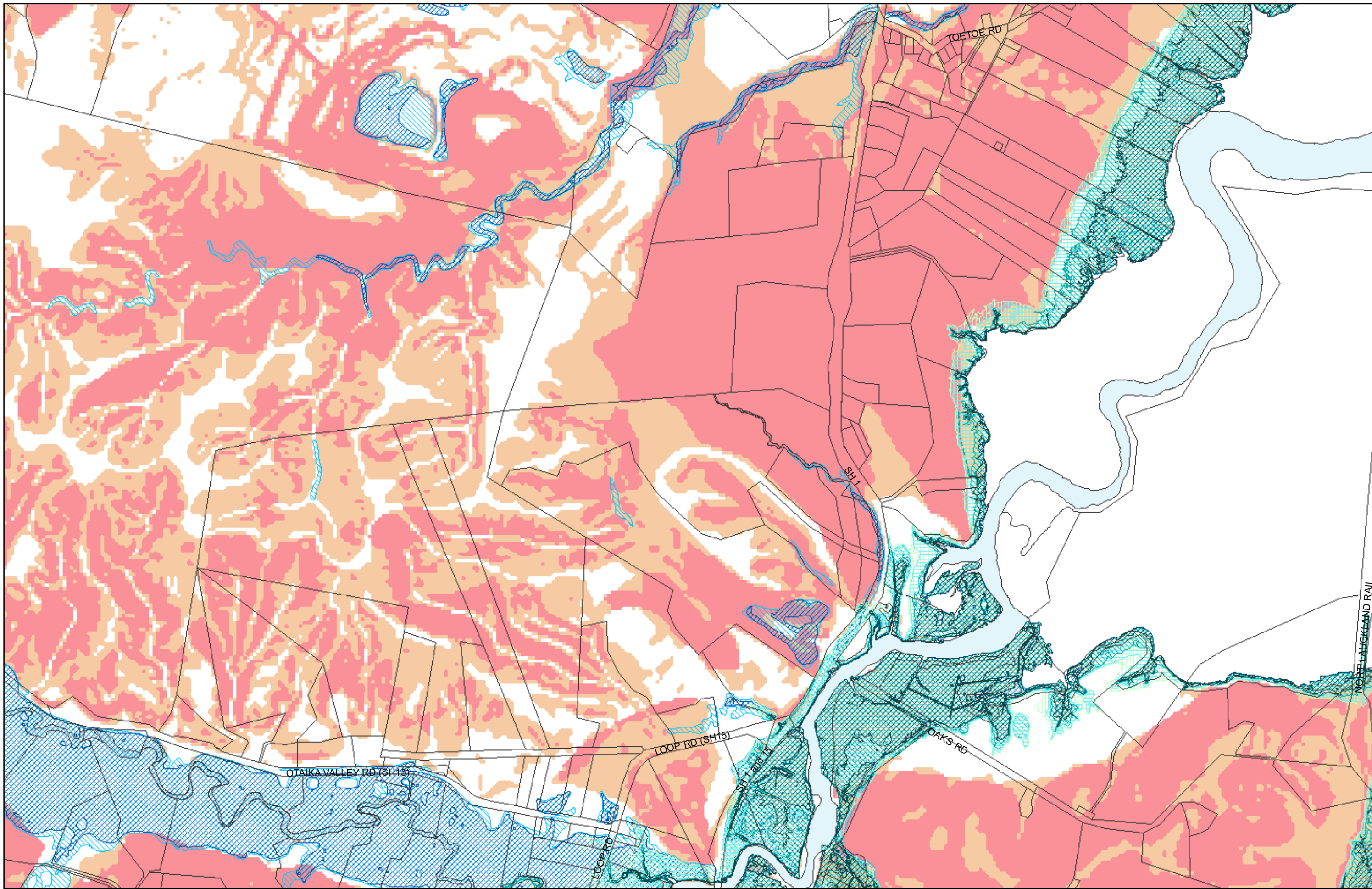




(C) Crown Copyright Reserved.
 Transpower New Zealand makes no representations about the suitability of any information supplied to Whangarei District Council for any purpose. All intellectual property rights in this Database layer and the data in it belong exclusively to Transpower. While all reasonable efforts have been made to ensure that up-to-date information is provided to Whangarei District Council, Transpower New Zealand accepts no responsibility for any errors, omissions or inaccuracies in the information.

WHANGAREI DISTRICT COUNCIL PROPOSED PLANNING MAP
District Wide Matters - Hazard and Risks - Map 74
Onerahi

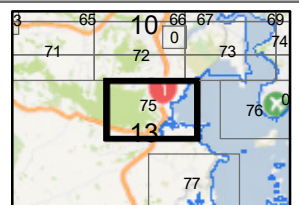
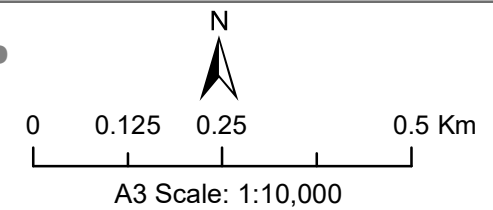


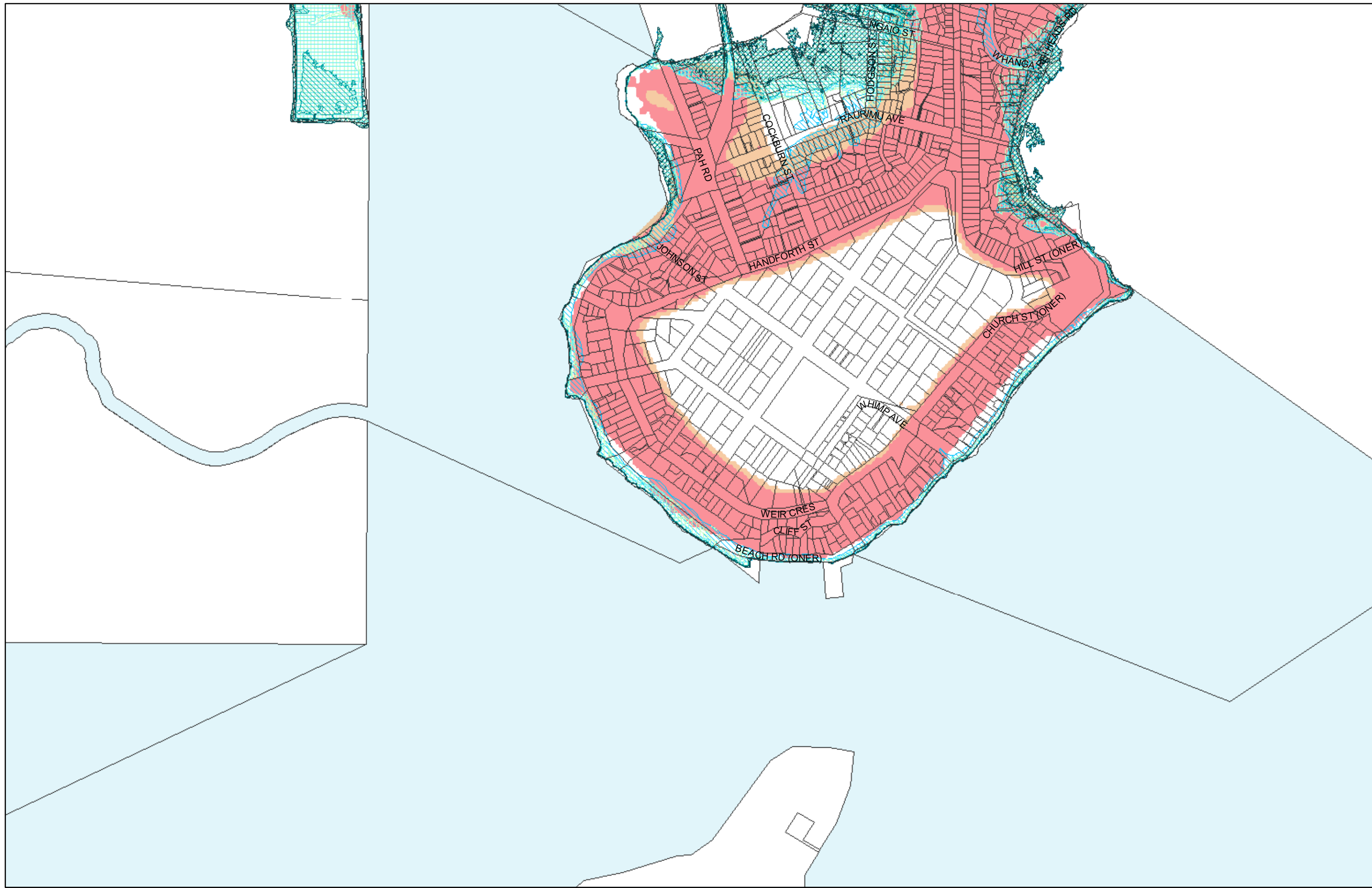


(C) Crown Copyright Reserved.

Transpower New Zealand makes no representations about the suitability of any information supplied to Whangarei District Council for any purpose. All intellectual property rights in this Database layer and the data in it belong exclusively to Transpower. While all reasonable efforts have been made to ensure that up-to-date information is provided to Whangarei District Council, Transpower New Zealand accepts no responsibility for any errors, omissions or inaccuracies in the information.

WHANGAREI DISTRICT COUNCIL PROPOSED PLANNING MAP
District Wide Matters - Hazard and Risks - Map 75
Otaika

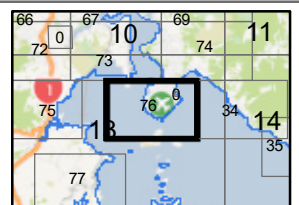
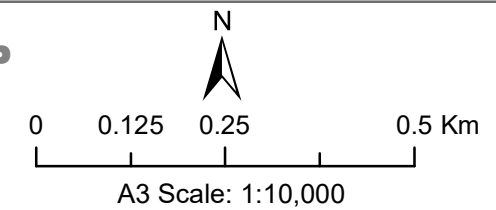


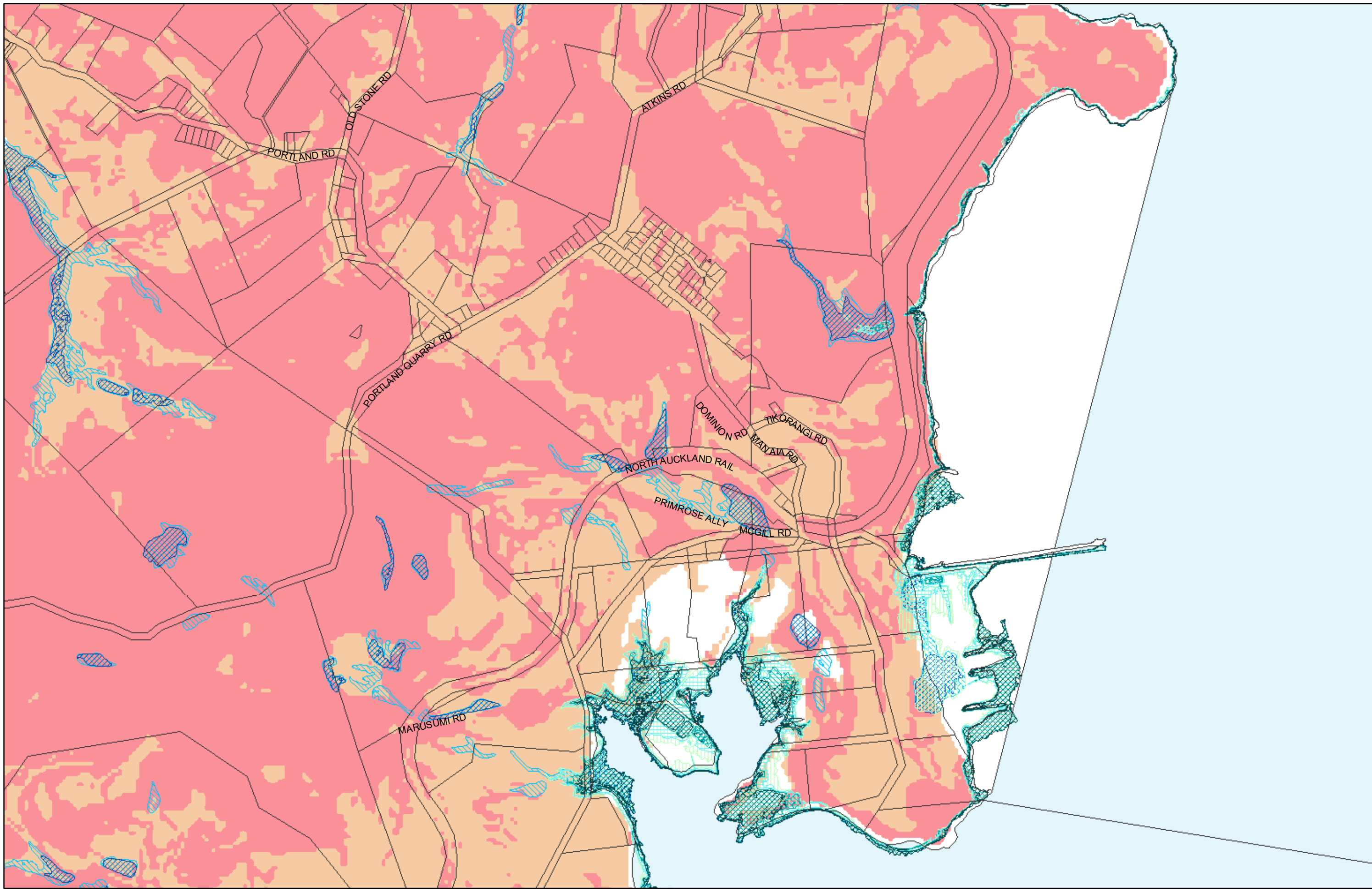


(C) Crown Copyright Reserved.

Transpower New Zealand makes no representations about the suitability of any information supplied to Whangarei District Council for any purpose. All intellectual property rights in this Database layer and the data in it belong exclusively to Transpower. While all reasonable efforts have been made to ensure that up-to-date information is provided to Whangarei District Council, Transpower New Zealand accepts no responsibility for any errors, omissions or inaccuracies in the information.

WHANGAREI DISTRICT COUNCIL PROPOSED PLANNING MAP
District Wide Matters - Hazard and Risks - Map 76
Onerahi

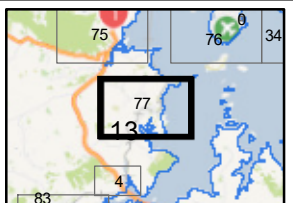
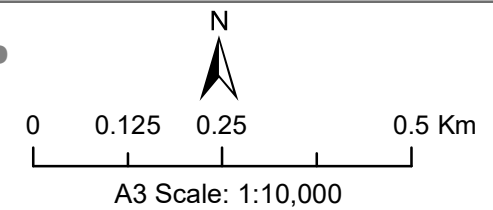


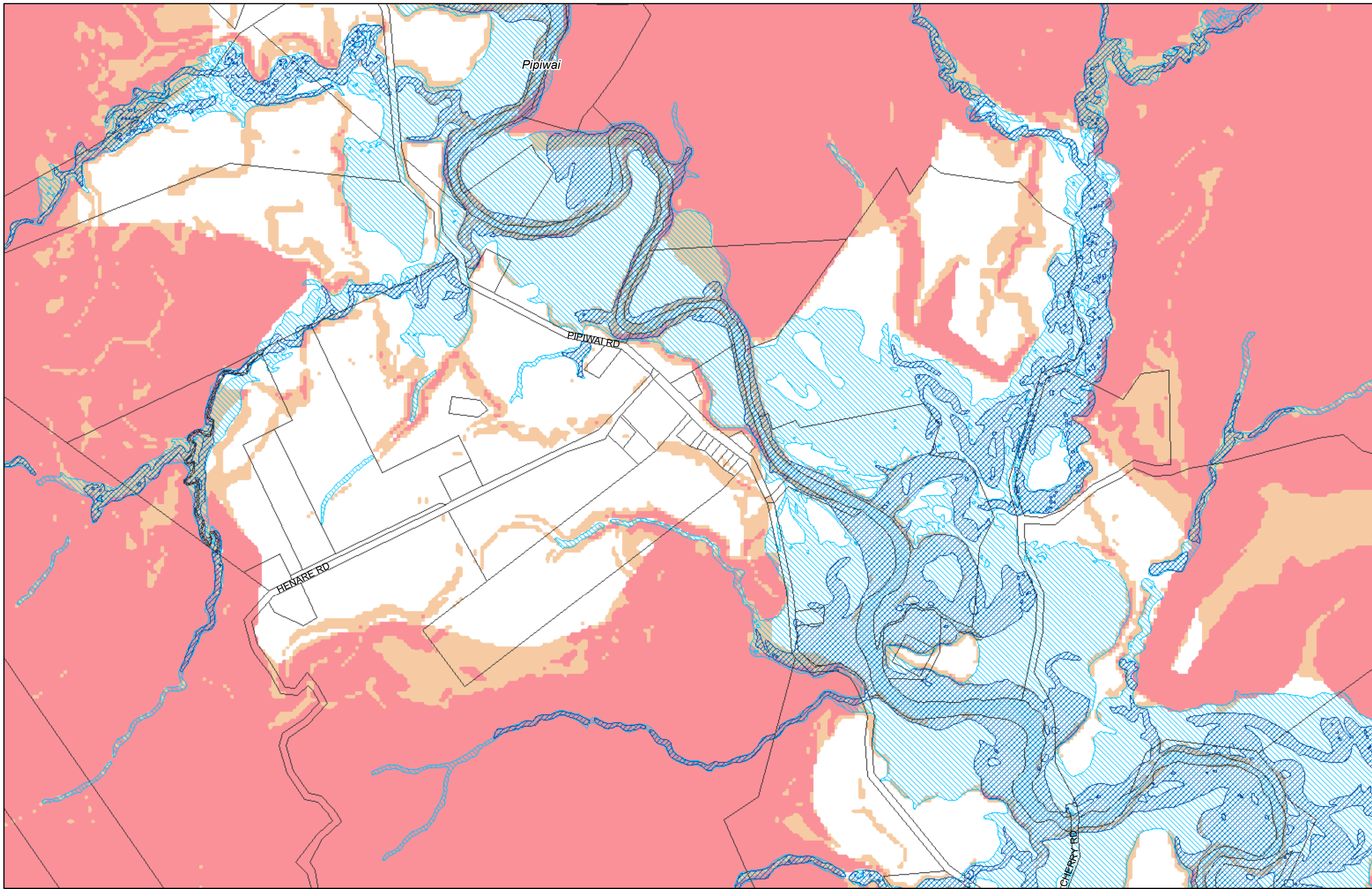


(C) Crown Copyright Reserved.

Transpower New Zealand makes no representations about the suitability of any information supplied to Whangarei District Council for any purpose. All intellectual property rights in this Database layer and the data in it belong exclusively to Transpower. While all reasonable efforts have been made to ensure that up-to-date information is provided to Whangarei District Council, Transpower New Zealand accepts no responsibility for any errors, omissions or inaccuracies in the information.

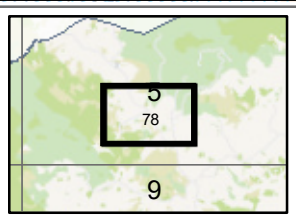
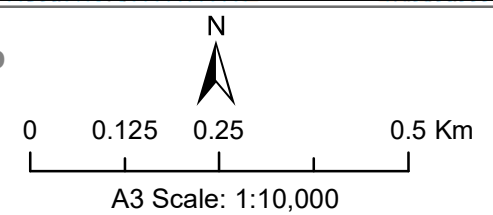
WHANGAREI DISTRICT COUNCIL PROPOSED PLANNING MAP
District Wide Matters - Hazard and Risks - Map 77
Portland

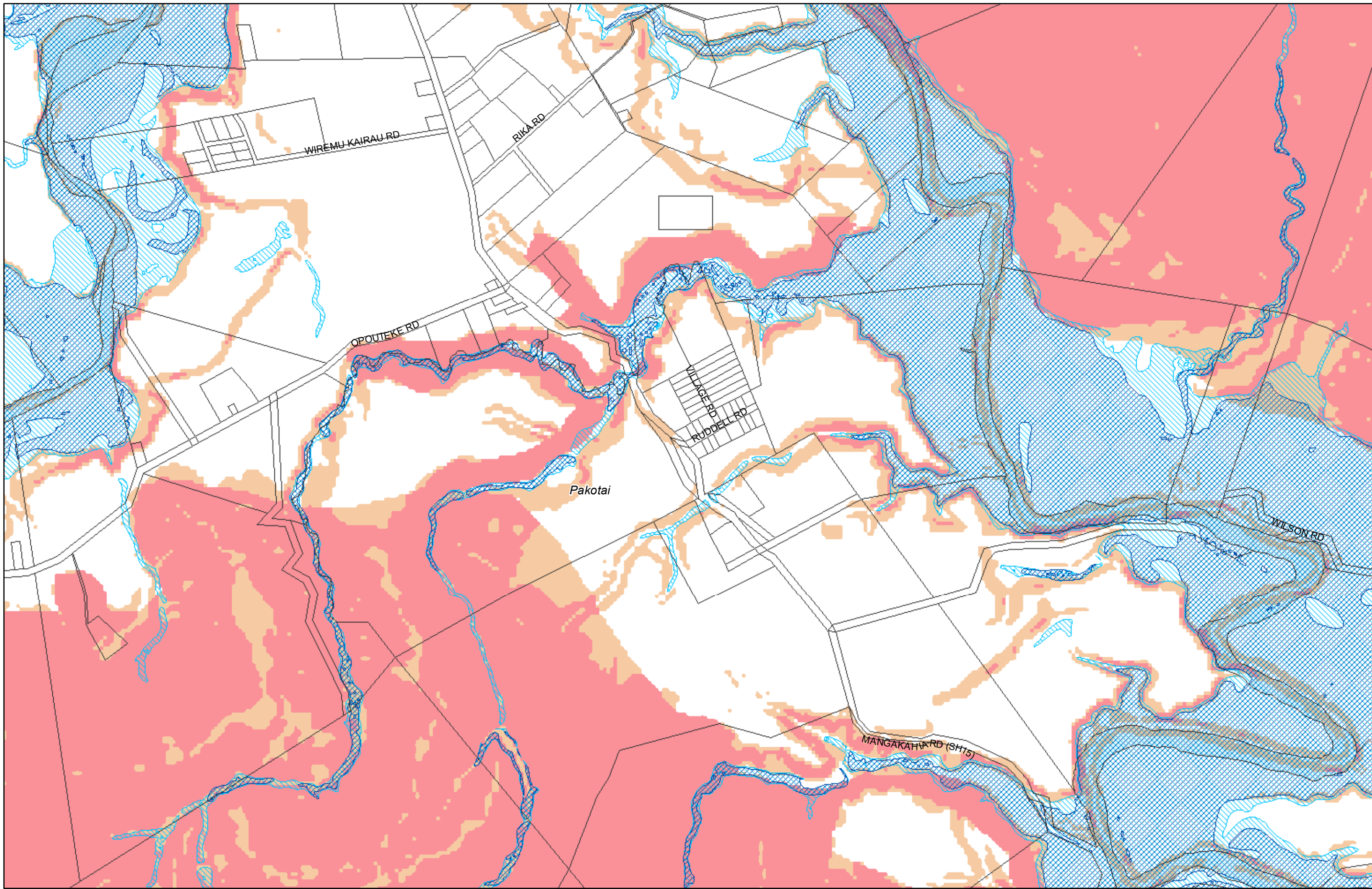




(C) Crown Copyright Reserved.
 Transpower New Zealand makes no representations about the suitability of any information supplied to Whangarei District Council for any purpose. All intellectual property rights in this Database layer and the data in it belong exclusively to Transpower. While all reasonable efforts have been made to ensure that up-to-date information is provided to Whangarei District Council, Transpower New Zealand accepts no responsibility for any errors, omissions or inaccuracies in the information.

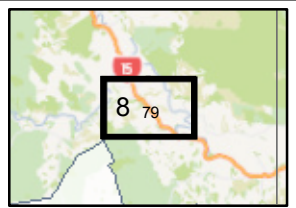
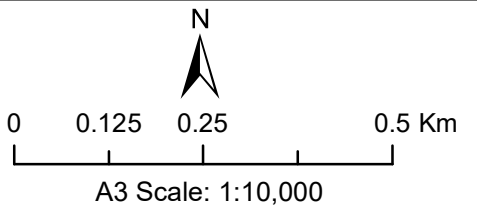
WHANGAREI DISTRICT COUNCIL PROPOSED PLANNING MAP
District Wide Matters - Hazard and Risks - Map 78
Pipiwai

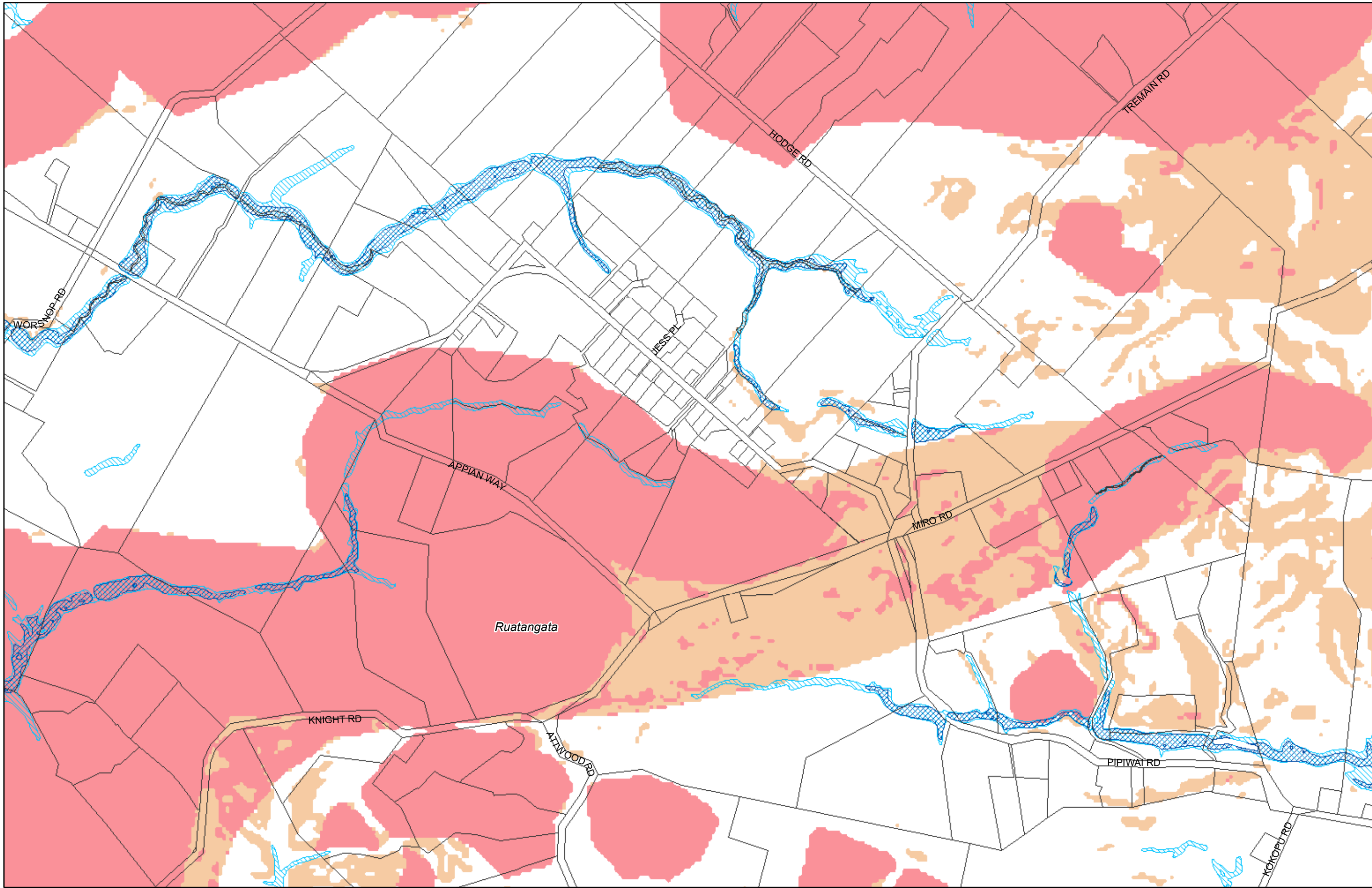




(C) Crown Copyright Reserved.
 Transpower New Zealand makes no representations about the suitability of any information supplied to Whangarei District Council for any purpose. All intellectual property rights in this Database layer and the data in it belong exclusively to Transpower. While all reasonable efforts have been made to ensure that up-to-date information is provided to Whangarei District Council, Transpower New Zealand accepts no responsibility for any errors, omissions or inaccuracies in the information.

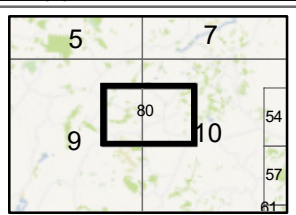
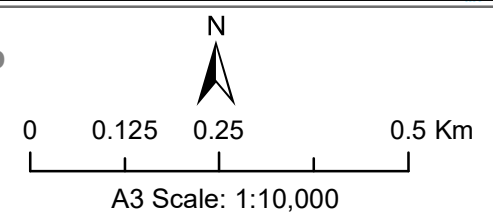
WHANGAREI DISTRICT COUNCIL PROPOSED PLANNING MAP
District Wide Matters - Hazard and Risks - Map 79
Pakotai

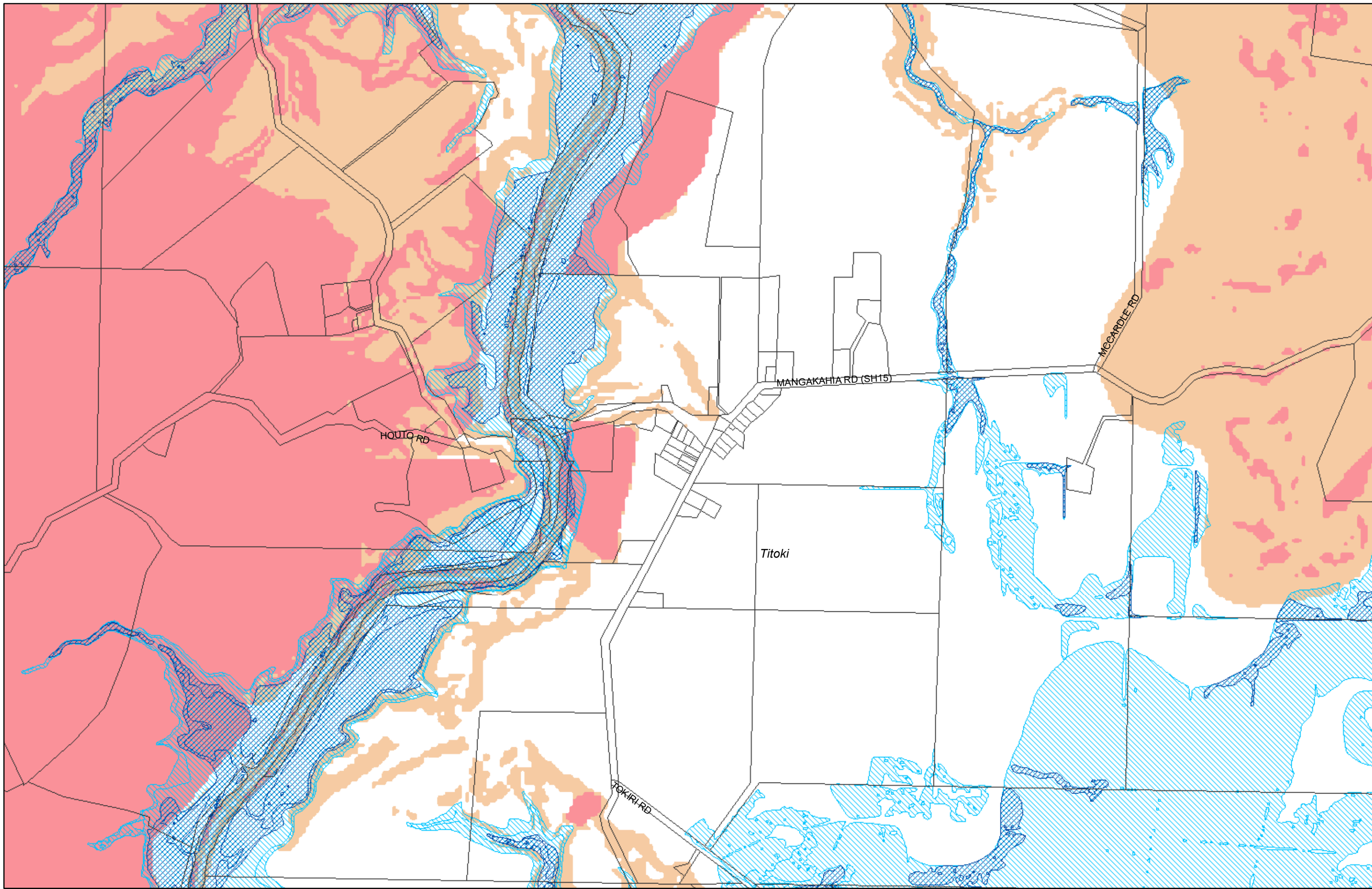




(C) Crown Copyright Reserved.
 Transpower New Zealand makes no representations about the suitability of any information supplied to Whangarei District Council for any purpose. All intellectual property rights in this Database layer and the data in it belong exclusively to Transpower. While all reasonable efforts have been made to ensure that up-to-date information is provided to Whangarei District Council, Transpower New Zealand accepts no responsibility for any errors, omissions or inaccuracies in the information.

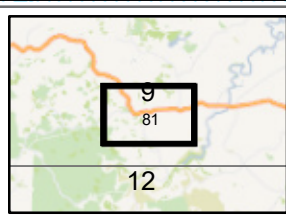
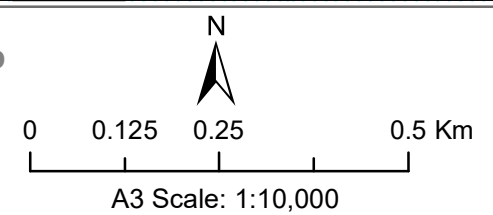
WHANGAREI DISTRICT COUNCIL PROPOSED PLANNING MAP
District Wide Matters - Hazard and Risks - Map 80
Ruatangata

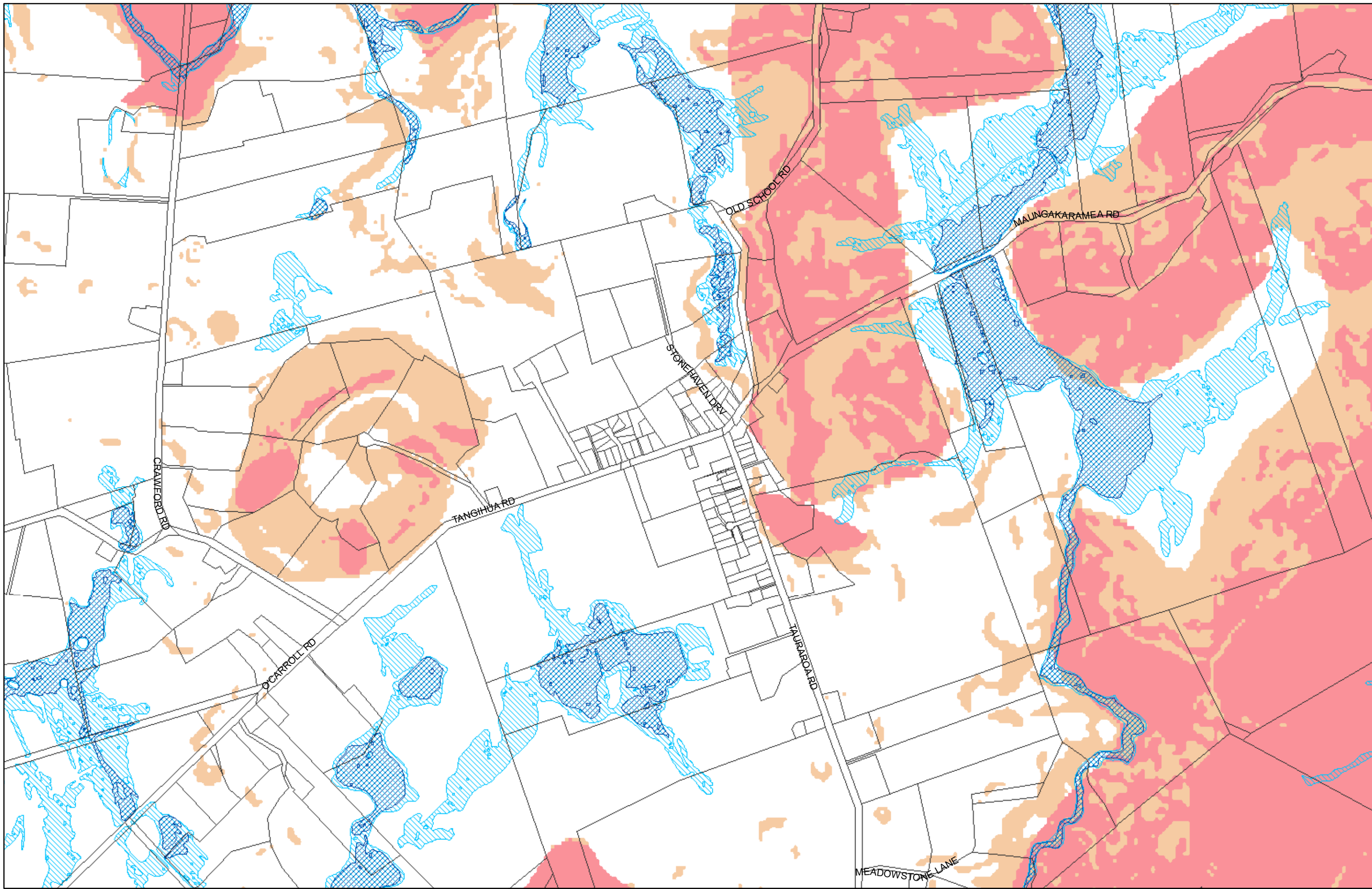




(C) Crown Copyright Reserved.
 Transpower New Zealand makes no representations about the suitability of any information supplied to Whangarei District Council for any purpose. All intellectual property rights in this Database layer and the data in it belong exclusively to Transpower. While all reasonable efforts have been made to ensure that up-to-date information is provided to Whangarei District Council, Transpower New Zealand accepts no responsibility for any errors, omissions or inaccuracies in the information.

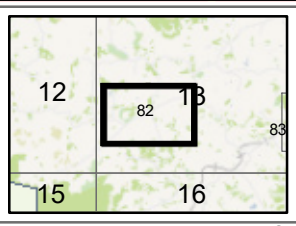
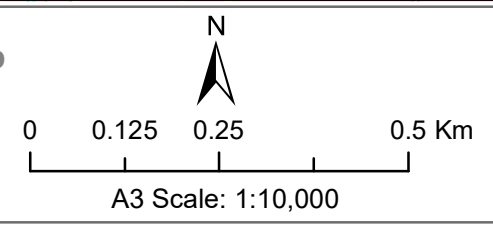
WHANGAREI DISTRICT COUNCIL PROPOSED PLANNING MAP
District Wide Matters - Hazard and Risks - Map 81
Titoki

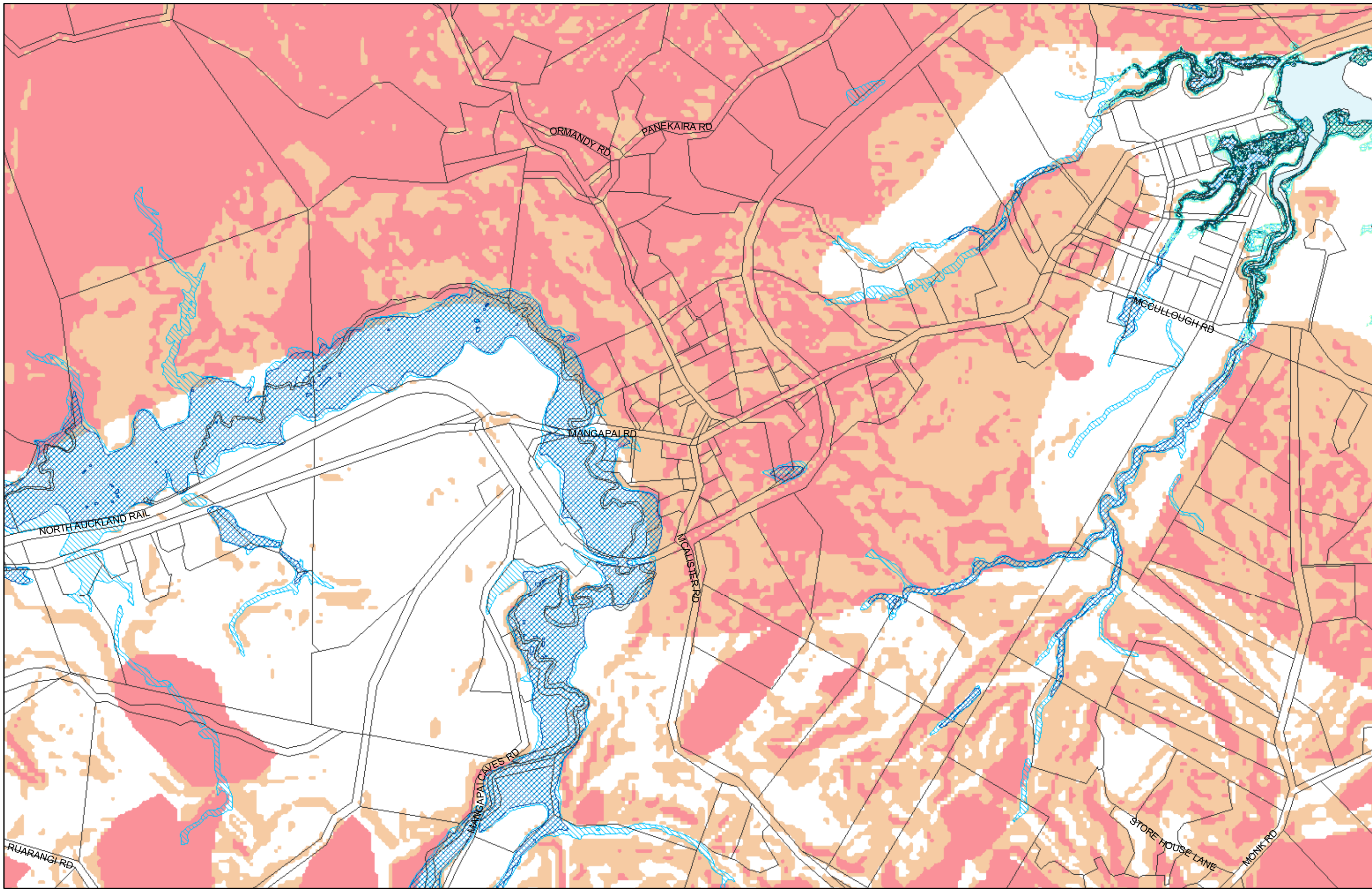




(C) Crown Copyright Reserved.
 Transpower New Zealand makes no representations about the suitability of any information supplied to Whangarei District Council for any purpose. All intellectual property rights in this Database layer and the data in it belong exclusively to Transpower. While all reasonable efforts have been made to ensure that up-to-date information is provided to Whangarei District Council, Transpower New Zealand accepts no responsibility for any errors, omissions or inaccuracies in the information.

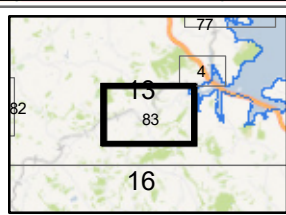
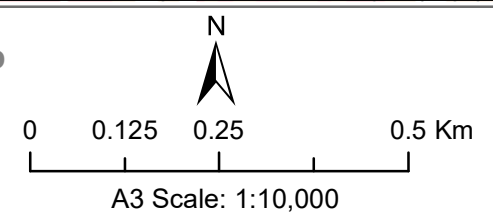
WHANGAREI DISTRICT COUNCIL PROPOSED PLANNING MAP
District Wide Matters - Hazard and Risks - Map 82
Maungakaramea

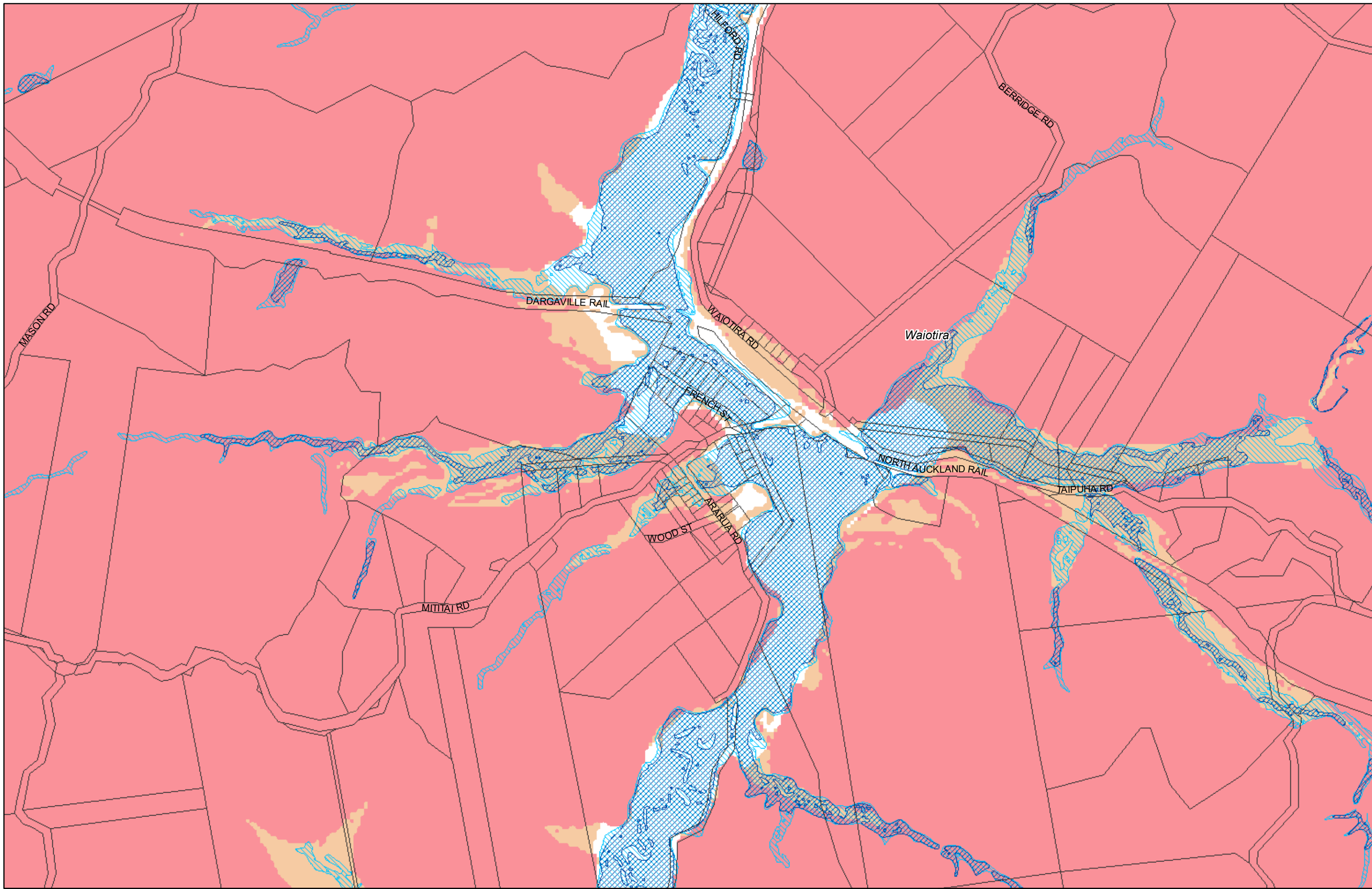


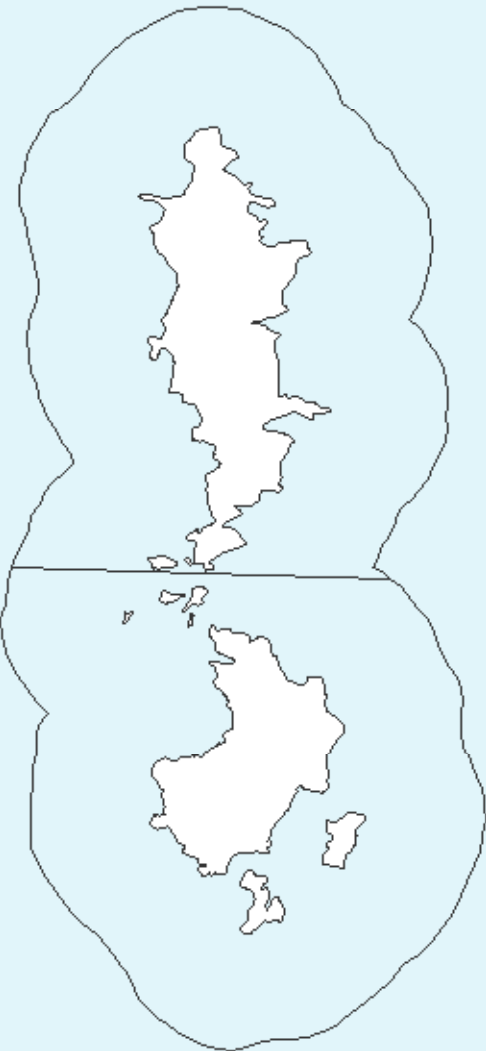


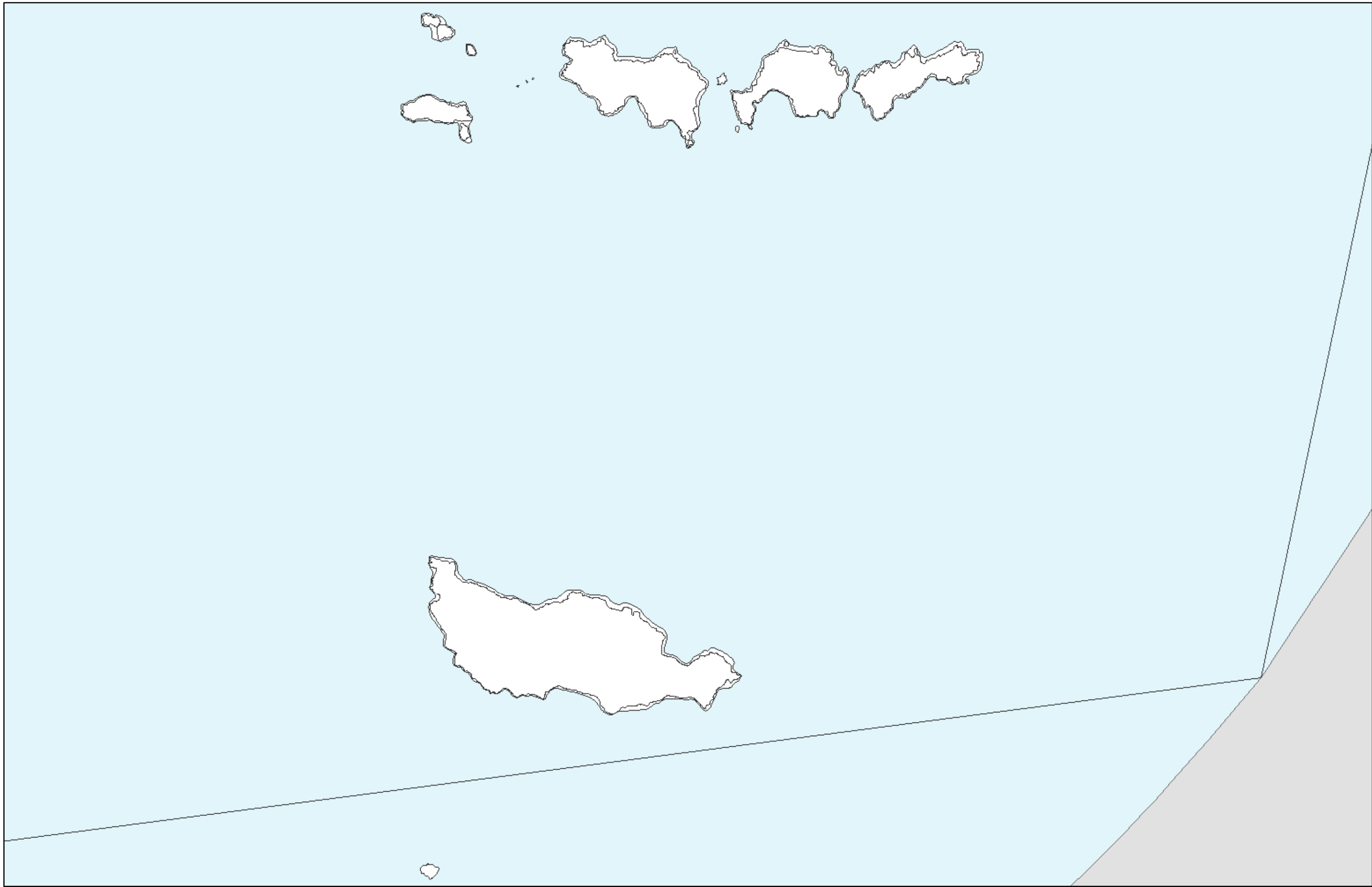
(C) Crown Copyright Reserved.
 Transpower New Zealand makes no representations about the suitability of any information supplied to Whangarei District Council for any purpose. All intellectual property rights in this Database layer and the data in it belong exclusively to Transpower. While all reasonable efforts have been made to ensure that up-to-date information is provided to Whangarei District Council, Transpower New Zealand accepts no responsibility for any errors, omissions or inaccuracies in the information.

WHANGAREI DISTRICT COUNCIL PROPOSED PLANNING MAP
District Wide Matters - Hazard and Risks - Map 83
Mangapai









(C) Crown Copyright Reserved.

Transpower New Zealand makes no representations about the suitability of any information supplied to Whangarei District Council for any purpose. All intellectual property rights in this Database layer and the data in it belong exclusively to Transpower. While all reasonable efforts have been made to ensure that up-to-date information is provided to Whangarei District Council, Transpower New Zealand accepts no responsibility for any errors, omissions or inaccuracies in the information.

WHANGAREI DISTRICT COUNCIL PROPOSED PLANNING MAP

**District Wide Matters - Hazard and Risks - Map 86
Hen and Chicken Group**

