





District Wide Matters - Hazards and Risks



Coastal Erosion Hazard

-  CEHA 0 - Current
-  CEHA 1 - 50 years
-  CEHA 2 - 100 years
-  CEHA 3 (100 years+Rapid Sea Level Rise Scenario)




Coastal Flood Hazard Area

-  CFHA 0 - Current
-  CFHA 1 - 50years
-  CFHA 2 - 100years
-  CFHA 3 - 100years Rapid SLR



Flood Hazard Area

-  10 year flood hazard area
-  100 year flood hazard area

Mining Subsidence Hazard Area

-  Mining Subsidence Hazard Area 1
-  Mining Subsidence Hazard Area 2
-  Mining Subsidence Hazard Area 3

Land Instability Area

-  High Susceptibility to Land Instability
-  Moderate Susceptibility to Land Instability

Approach and Deployment Flightpath for Rescue Helicopter operating from the St John Ambulance Station on Western Hills Drive (SH 1). The flightpath and adherence to it is administered by the Civil Aviation Authority.

Coastal Marine Area (CMA) Boundary indicates the mean high water springs (MHWS), which also indicates the jurisdictional boundary between the Northland Regional Council and the Whangarei District Council.

Transpower New Zealand makes no representations about the suitability of any information supplied to Whangarei District Council for any purpose. All intellectual property rights in this Database layer and the data in it belong exclusively to Transpower. While all reasonable efforts have been made to ensure that up-to-date information is provided to Whangarei District Council, Transpower New Zealand accepts no responsibility for any errors, omissions or inaccuracies in the information.

Whangarei District Council also holds other land hazard information.

(C) Crown Copyright Reserved.



WHANGAREI DISTRICT COUNCIL PROPOSED PLANNING MAP

Proposed Hazards and Risks - Map Legend